Table 2.106 - Descriptions of the Thirteen FHWA Vehicle Classification Categories (New August 2011)

Vehicle Class	Description
1	**Motorcycles**. All two- or three-wheeled motorized vehicles. Typical vehicles in this category have saddle-type seats and are steered by handlebars rather than steering wheels. This category includes motorcycles, motor scooters, mopeds, motor-powered bicycles, and three-wheel motorcycles. This vehicle type may be reported at the option of the state.
2	**Passenger Cars.** All sedans, coupes, and station wagons manufactured primarily for the purpose of carrying passengers and including those passenger cars pulling recreational or other light trailers.
3	**Other Two-Axle, Four-Tire Single Unit Vehicles.** All two-axle, four-tire vehicles other than passenger cars. Included in this classification are pickup and panel trucks, vans, and other vehicles such as campers, motor homes, ambulances, hearses, carryalls, and minibuses. Other two-axle, four-tire single-unit vehicles pulling recreational or other light trailers are included in this classification. (**Note:** Because automatic vehicle classifiers have difficulty distinguishing class 3 from class 2, these two classes may be combined into class 2).
4	**Buses.** All vehicles manufactured as traditional passenger-carrying buses with two axles and six tires or three or more axles. This category includes only traditional buses (including school buses) functioning as passenger-carrying vehicles. Modified buses should be considered to be a truck and should be appropriately classified.
5	**Two-Axle, Six-Tire, Single-Unit Trucks.** All vehicles on a single frame, including trucks, camping and recreational vehicles, motor homes, etc., with two axles and dual rear wheels.
6	**Three-Axle, Single-Unit Trucks**. All vehicles on a single frame, including trucks, camping and recreational vehicles, motor homes, etc., with three axles.
7	**Four or More Axle, Single-Unit Trucks.** All trucks on a single frame with four or more axles.
8	**Four or Fewer Axle, Single-Trailer Trucks.** All vehicles with four or fewer axles, consisting of two units, one of which is a tractor or straight truck power unit.
9	**Five-Axle, Single-Trailer Trucks**. All five-axle vehicles consisting of two units, one of which is a tractor or straight truck power unit.
10	**Six or More Axle, Single-Trailer Trucks.** All vehicles with six or more axles, consisting of two units, one of which is a tractor or straight truck power unit.
11	**Five or Fewer Axle, Multi-Trailer Trucks**. All vehicles with five or fewer axles, consisting of three or more units, one of which is a tractor or straight truck power unit.
12	**Six-Axle, Multi-Trailer Trucks.** All six-axle vehicles consisting of three or more units, one of which is a tractor or straight truck power unit.
13	**Seven or More Axle, Multi-Trailer Trucks.** All vehicles with seven or more axles, consisting of three or more units, one of which is a tractor or straight truck power unit.

Source: FHWA 2001.

Notes: In reporting information on trucks, the following criteria should be used:

- Truck tractor units traveling without a trailer will be considered single-unit trucks.
- A truck tractor unit pulling other such units in a "saddle mount" configuration will be considered one single-unit truck and will be defined only by the axles on the pulling unit.
- Vehicles are defined by the number of axles in contact with the road. Therefore, "floating" axles are counted only when in the down position.
- The term "trailer" includes both semi- and full trailers.

Not included in the FHWA Vehicle Classification Categories are farm and agricultural equipment, which are common in the rural areas. Many of the rural roads are shared by passenger traffic, truck traffic, and farm and agricultural equipment.

2.4.14.2 Regional Road Systems

New York State

The NYSDOT, acting through the Commissioner of Transportation, has general supervision of roads, highways, and bridges in the State of New York. The functions, powers and duties of the Commissioner of Transportation and the NYSDOT, respectively, are more fully described in Article II of the Highway Law and Article 2 of the Transportation Law. It is the mission of the NYSDOT to ensure that those who live, work, and travel in New York State have a safe, efficient, balanced, and environmentally sound transportation system.

The NYSDOT is divided into 11 regions to better manage the roadways, duties, and users (Figure 2.17).

Figure 2.17 - New York State Department of Transportation Regions (New August 2011)

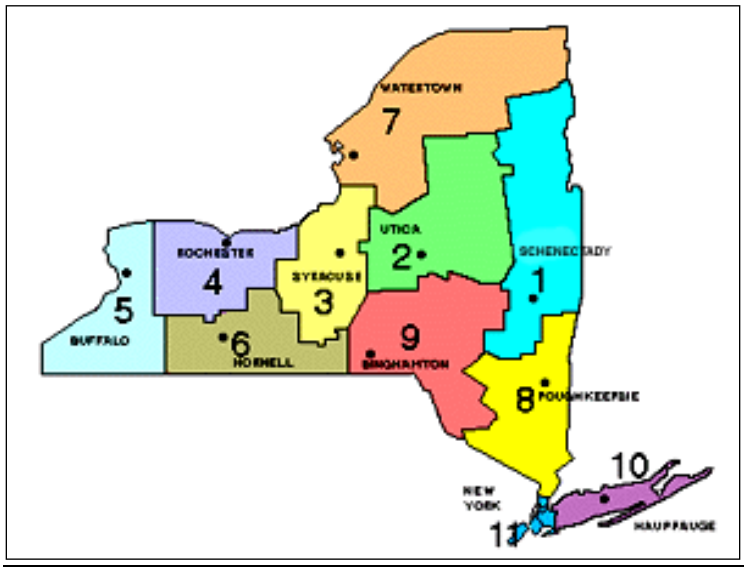

Source: NYSDOT 2011a

The network of roads within New York State consists of federal, state, county, local, and private roads. Overall, there are an estimated 114,546 miles of highway roads in the state. This includes 32 interstate highways (principal arterials) totaling 1,705 miles, which are primarily maintained by the NYSDOT.

Figure 2.18 depicts the main interstate highways in New York State. The New York State Thruway, also known as the Governor Thomas E. Dewey Thruway (Interstate (I-) 90) is the main east-west route that crosses the midsection of the state, linking Buffalo, Rochester, Syracuse, and Albany. The New York State Thruway is a system of limited-access highways in New York State operated by the New York State Thruway Authority (NYSTA). It includes a total of approximately 570 miles (that is comprised of portions of I-87, I-90, I-95, I-190, and I-287). The Southern Tier Expressway, I-86, also is a major east-west route that services that southern portion of the state, connecting Jamestown, Olean, Elmira, and Binghamton. From Binghamton, I-86 runs southeast, providing access to New York City, and I-88 runs northeast providing access to Albany. Major north-south routes include I-81, which extends from Pennsylvania north through Binghamton and Syracuse to the border crossing with Canada, and I-87, which extends from New York City north to Montreal.

The state's transportation and road network also includes over 15,000 miles of state routes and 97,000 miles of county and local roads (NYSDOT 2009a). Each region examined as part of this analysis is discussed individually below.

The NYSDOT has specific, statutory authority to regulate work within the state highway rights-of-way (ROWs) (see Highway Law Section 52). This authority extends to granting, conditioning, or denying permits for, among many other things, curb cuts or breaks in access to state highways, utility work within the state ROWs that would be necessary for the operation of hydraulic fracturing facilities, and design approval for any new culverts, bridges, access roads, etc., on state ROWs that may become necessary for the construction or operation of hydraulic fracturing facilities.

Region A

Region A comprises Chemung, Tioga, and Broome Counties, which are within NYSDOT Regions 6 (Chemung) and 9 (Tioga and Broome). Table 2.107 presents a summary of the mileage of highways within each county. The Highway Mileage Report developed by NYSDOT provides current information on the public highway mileage in New York State by county (NYSDOT 2009a).

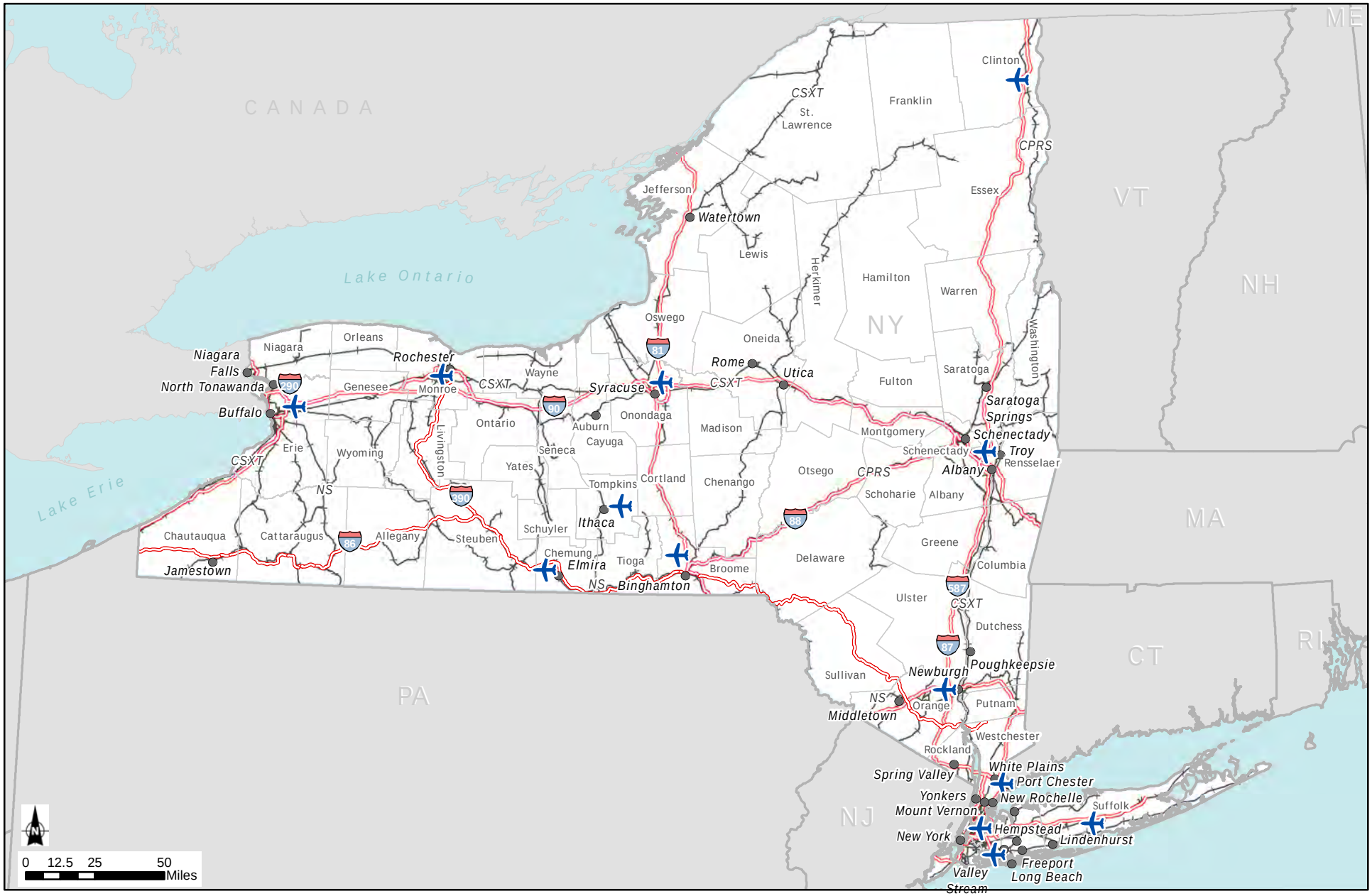

City with Year 2000 Population Greater than 25,000

Commercial Airports

Railroad

Interstate

County Boundary

State Boundary

Figure 2.18: Transportation

Source: ESRI, 2010; USGS, 2002

Table 2.107 - Region A: Highway Mileage by County, 2009 (New August 2011)

	Town or Village	County	NYSDOT Owned	Other	Total
Chemung	766.7	243.7	118.4	3.6	**1,132.4**
Tioga	823.7	141.7	155.2	0.0	**1,120.6**
Broome	1,340.1	339.1	297.3	19.6	**1,996.1**
Total Region A	**2,930.5**	**724.5**	**570.9**	**23.2**	**4,249.1**

Source: NYSDOT 2009a.

The principal arterial in Region A is the Southern Tier Expressway (I-86/NY-17), which runs east-west through the three counties that constitute Region A. This highway connects Elmira and areas west of the region with Binghamton and areas east of the region. Another major highway, I-81, intersects I-86 in Binghamton and runs north to Syracuse and south to Scranton, Pennsylvania. In addition, I-88 originates in Binghamton and runs northeast to Albany (Figure 2.18)

Numerous other arterials, collectors, and local roadways cover this region and connect smaller towns and villages. Heavy vehicles (i.e., Vehicle Classifications 04 through 13) primarily use major roadways. NYSDOT conducted a study of the road use by heavy vehicle traffic, based on 2004 to 2009 data (NYSDOT 2010a). The data for rural areas in NYSDOT Regions 6 and 9 are presented in Table 2.108.

Table 2.108 - Heavy Vehicles as a Percentage of Total Vehicles in Rural Areas in NYSDOT Regions 6 and 9, 2004-2009 (New August 2011)

Functional Classification (FC) Code	NYSDOT Region 6	NYSDOT Region 9	Statewide
01	36.0%	25.1%	25.2%
02	15.5%	13.6%	12.5%
06	10.2%	10.2%	9.5%
07	10.9%	8.7%	8.9%
08	5.7%*	6.8%	6.8%
09	-*	6.4%	7.1%

Source: NYSDOT 2010a.
* No data or insufficient data (i.e., data from <10 highway segments).

Heavy-vehicle traffic is concentrated on major roadways, with FC road classifications 01 and 02 handling 51.5% and 38.7%, respectively, of heavy-vehicle traffic in NYSDOT Regions 6 and 9. Compared to the statewide percentage (37.7%), in both Regions 6 and 9, heavy-vehicle traffic is concentrated more on principal arterial roadways and less on other roads. Since FC01 and FC02 are arterials used primarily for long-distance, high-speed travel, the majority of this traffic is assumed to pass through the counties.

Region B

Region B comprises Otsego, Delaware, and Sullivan Counties, all of which are in NYSDOT Region 9. Table 2.109 presents a summary of the mileage of highways within each county. The Highway Mileage Report developed by NYSDOT provides current information on the public highway mileage in New York State by county (NYSDOT 2009a).

Table 2.109 - Region B: Highway Mileage by County, 2009 (New August 2011)

	Town or Village	County	NYSDOT Owned	Other	Total
Otsego	1,326.2	476.6	290.4	4.2	**2,097.4**
Delaware	1,608.4	262.0	341.1	37.5	**2,248.9**
Sullivan	1,462.1	385.3	201.9	10.6	**2,059.9**
Total Region B	**4,396.7**	**1,123.9**	**833.4**	**52.3**	**6,406.2**

Source: NYSDOT 2009a.

The road network in Region B has two main roadway corridors running through different sections of the three counties. One is I-88, which runs in a southwest-northeast direction along the border of Otsego and Delaware Counties. In addition, NY-17 runs from the western portion of Delaware County to the east and southeast, along the Catskill Forest Preserve, into Sullivan County and towards New York City (Figure 2.18).

Numerous other arterials, collectors, and local roadways cover this region and connect smaller towns and villages. Heavy vehicles primarily use major roadways. A NYSDOT study used vehicle classification data from 2004 to 2009 to estimate the percentage of heavy vehicles on various road classifications in rural and urban settings (NYSDOT 2010a). The data for rural areas in NYSDOT Region 9 are presented in Table 2.110.

Table 2.110 - Heavy Vehicles as a Percentage of Total Vehicles in Rural Areas in NYSDOT Region 9, 2004-2009 (New August 2011)

Functional Classification (FC) Code	NYSDOT Region 9	Statewide
01	25.1%	25.2%
02	13.6%	12.5%
06	10.2%	9.5%
07	8.7%	8.9%
08	6.8%	6.8%
09	6.4%	7.1%

Source: NYSDOT 2010a.

Heavy-vehicle traffic is concentrated on major roadways, with FC road classifications 01 and 02 handling 38.7% of heavy-vehicle traffic in NYSDOT Region 9. Compared to the statewide percentage (37.7%), in Region 9, heavy-truck traffic is concentrated more on principal arterials and a less on other roads.

Region C

Region C comprises Chautauqua and Cattaraugus Counties, both of which are in NYSDOT Region 5. Table 2.111 presents a summary of the mileage of highways in each county. The *Highway Mileage Report* developed by NYSDOT provides current information on the public highway mileage in New York State, by county (NYSDOT 2009a).

Table 2.111 - Region C: Highway Mileage by County, 2009 (New August 2011)

	Town or Village	County	NYSDOT Owned	Other	Total
Cattaraugus	1,379.8	397.7	315.2	54.1	**2,146.8**
Chautauqua	1,531.5	551.5	353.1	47.1	**2,483.2**
Total Region C	**2,911.3**	**949.2**	**668.3**	**101.2**	**4,630.0**

Source: NYSDOT 2009a.

The two main roadway corridors in Region C run through different sections of the two counties. One is I-90, which runs northeast from the Pennsylvania border in Chautauqua County and along Lake Erie towards Buffalo, New York. The other corridor, I-86/NY-17, runs east-west through both Chautauqua and Cattaraugus Counties, crossing into Pennsylvania in western Chautauqua County. I-86/NY-17 crosses over Chautauqua Lake and runs north of the major population center

of Jamestown. It also connects other cities such as Randolph, Salamanca, and Olean (Figure 2.18).

Numerous other arterials, collectors, and local roadways cover this region and connect smaller towns and villages; these include Route 16, Route 19, Route 60, and Route 219. Heavy vehicles primarily use major roadways. A NYSDOT study used vehicle classification data from 2004 to 2009 to estimate the percentage of heavy vehicles on various road classifications in rural and urban settings (NYSDOT 2010a). The data for rural areas in NYSDOT Region 5 are presented in Table 2.112.

Table 2.112 - Heavy Vehicles as a Percentage of Total Vehicles in Rural Areas in NYSDOT Region 5, 2009 (New August 2011)

Functional Classification (FC) Code	NYSDOT Region 5	Statewide
01	23.5%	25.2%
02	10.9%	12.5%
06	11.3%	9.5%
07	8.8%	8.9%
08	6.3%	6.8%
09	7.1%	7.1%

Source: NYSDOT 2010a.

Heavy-vehicle traffic is concentrated on major roadways, with FC classifications 01 and 02 handling 34.4% of heavy-vehicle traffic in NYSDOT Region 5. However, the percentages are less than the corresponding statewide percentage. This may be a result of the city of Buffalo being located in NYSDOT Region 5, where heavy-vehicle traffic may use smaller roads in industrial/manufacturing areas for pickups and deliveries.

2.4.14.3 Condition of New York State Roads

New York State reports annually on the condition of bridges and pavements. Based on data submitted to the FHWA in April 2010, about 12% of the highway bridges in New York State are classified, under the broad federal standards, as structurally deficient, and about 25% are classified as functionally obsolete. Those classifications do not mean the bridges are unsafe, rather that they would require repairs or modifications to restore their condition or improve their functionality (NYSDOT 2011b).

The condition of pavements is scored on a 10-point scale, as shown in Table 2.113. New York State road conditions are ranked 42nd in the nation (NYSDOT 2009b). This makes any impacts on road conditions an important consideration.

Table 2.113 - Ranking System of Pavement Condition in New York State (New August 2011)

9-10	Excellent	No significant surface distress
7-8	Good Surface	Distress beginning to show
6	Fair	Surface distress is clearly visible
1-5	Poor	Distress is frequent and severe
U	Under Construction	Not rated due to ongoing work

Source: NYSDOT 2010b.

2.4.14.4 NYSDOT Funding Mechanisms

The construction, reconstruction, or maintenance (including repair, rehabilitation, and replacement) of transportation infrastructure under the State's jurisdiction are performed by the NYSDOT. The state has statutorily established a number of funds that collect dedicated taxes and fees to fund NYSDOT's capital and operating activities. Most of the tax and fee sources for these funds are related to transportation and collected from transportation users. They include:

- Petroleum business tax;
- Highway use tax;
- Motor fuel tax;
- Motor vehicle fees;
- Auto rental tax; and
- Miscellaneous special revenues.

The Petroleum Business Tax (PBT) is a tax imposed on petroleum businesses operating in New York State. The tax is paid by registered distributors and is imposed at a cents-per-gallon rate on petroleum products sold or used in the State. The tax imposition occurs at different points in the distribution chain, depending on the type of petroleum product: For motor fuel, the PBT is imposed upon importation into the State; for diesel motor fuel, the PBT is imposed on the first sale or use in the State; for non-automotive diesel fuel and residual oil, the PBT is imposed on

final sale or use; for kero-jet fuel, the PBT is imposed on fuel consumed on take-off from points in the State. The tax is jointly administered and collected with the State's motor fuel tax (NYSDTF 2011a).

The Highway Use Tax (HUT) is a tax on motor carriers operating certain motor vehicles on New York State public highways (excluding toll-paid portions of the New York State Thruway). The tax is based on mileage traveled on NYS public highways and is computed at a rate determined by the weight of the motor vehicle and the reporting method. A HUT certificate of registration is required for any truck, tractor, or other self-propelled vehicle with a gross weight over 18,000 pounds or for any truck with an unloaded weight over 8,000 pounds and any tractor with an unloaded weight over 4,000 pounds. An automotive fuel carrier (AFC) certificate of registration is required for any truck, trailer, or semi-trailer transporting automotive fuel (NYSDTF 2011b).

New York State has a motor fuel tax on motor fuel and diesel motor fuel sold in the State. The tax is imposed when motor fuel is produced in or imported into New York State and when diesel motor fuel is first sold or used in the State. It is jointly administered and collected with the petroleum business tax. The tax is paid by registered motor fuel and diesel motor fuel distributors (NYSDTF Finance 2011c).

Motor vehicle fees, which are collected by the New York State Department of Motor Vehicles, are another large source of income for the NYSDOT. Other taxes collected for the NYSDOT include the auto rental tax, corporation and utility tax, and other miscellaneous receipts, although the PBT, HUT, motor fuel tax, and motor vehicle fees are the main sources of revenue.

Table 2.114 shows the actual total receipts for years 2009-2010 and 2010-2011 for the NYSDOT, as well as the estimated receipts for year 2011-2012. Total receipts allotted to the NYSDOT increased from 2009 to 2011 and are expected to continue to increase through 2012.

Table 2.114 - NYSDOT Total Receipts, 2009-2012 ($ thousands) (New August 2011)

	2009-2010 Actual	2010-2011 Actual	2011-2012 Estimated
Petroleum Business Tax	612,502	605,945	614,000
Highway Use Tax	137,247	129,162	144,000
Motor Fuel Tax	401,099	407,725	404,000
Motor Vehicle Fees	626,589	813,264	827,000
Auto Rental Tax	51,726	60,032	65,000
Corporation and Utility Tax	19,641	16,400	15,000
Other Miscellaneous Receipts	635,045	467,876	578,902
Total Tax Receipts	**1,848,804**	**2,032,528**	**2,069,000**
Total Receipts	**2,483,849**	**2,500,404**	**2,647,902**

Source: Zerrillo 2011.

The actual amount of total receipts in the year 2010-2011 was $2.5 billion. Approximately $1.4 billion, or 45.7%, came from business taxes, including the motor fuel, petroleum, and highway use taxes. Approximately $813 million, or 32.5%, came from motor vehicle fees, and $544 million, or 21.8% came from auto rental and corporation and utility uses taxes and other miscellaneous receipts. In the estimated receipts for next year (2011-2012), all income related to taxes is estimated to remain relatively constant, whereas there is expected to be a $200 million increase in motor vehicle fees due to increases in fees (Table 2.114).

Collectively, revenues from these taxes flow into the state's Dedicated Highway and Bridge Trust Fund (DHBTF), which is the primary funding source for the NYSDOT highway and bridge capital program, engineering and program administration, DMV administration, as well as capital programs for transit, rail and aviation. In addition to these tax revenues, state general fund support is required to sustain the DHBTF and provide for new project commitments.

NYSDOT is implementing the final year of a two-year capital program for which approximately $1.8 billion is annually dedicated to capital rehabilitation and replacement of the state and local road and bridge system. Despite past investment, the condition of the state's highway pavements and bridges is declining. Given the age of the state's highway system, the capital program, by necessity, invests largely in safety and asset preservation projects to meet the urgent needs of the transportation system.

In addition to state investment in roads and bridges, local governments invest in local roads and bridge infrastructure maintenance and improvement, largely through local property and other local taxes.

2.4.14.5 Rail and Air Services

New York State is served by an extensive system of rail lines for passengers and freight. Amtrak, operating primarily over rail lines owned by freight railroads, is the solitary provider of intercity rail passenger service in New York State. Over approximately 782 route miles, Amtrak links downstate with upstate cities that include Albany, Utica, Syracuse, Rochester, Buffalo, and many other intermediate points. CSX Transportation, Canadian Pacific Railway, and Norfolk Southern Railway are the primary owners and operators of freight corridors in New York State. CSX Transportation is the largest among these railroads, operating 1,292 of the total 4,208 miles of freight rail in the state. Fifty-nine of New York State's 62 counties are served by one of New York's freight railroads, which connect to all adjacent states and Canadian provinces (NYSDOT 2009). The principal rail lines in New York State are shown on Figure 2.18.

Freight carried by railroad is off-loaded at rail yards and transported to specific locations from the railroads by truck. The rail network in New York State is capable of carrying much of the drill equipment that might be required, although it would still have to be moved by truck from the rail yards to the well heads.

Many of the communities in and near the gas development areas are serviced by commercial airliners, including those associated with airports in smaller cities such as Jamestown, Binghamton, and Elmira, and in larger cities such as Buffalo, Rochester, and Syracuse. Figure 2.18 shows the location of Commercial - Primary airports, which are publicly-owned airports that receive scheduled passenger service and have more than 10,000 enplaned passengers per year. A list of Commercial - Primary airports in New York State is provided below. Some airports that are not categorized as Primary airports, because they fall below the 10,000 passenger per year passenger count, also are serviced by scheduled air carriers. The Jamestown airport is one such facility that lies within the area of potential shale gas development.

- Albany International Airport;
- Greater Binghamton Airport;
- Buffalo Niagara International Airport;
- Elmira/Corning Regional Airport;
- Long Island MacArthur Airport;
- Ithaca Tompkins Regional Airport;
- John F. Kennedy International Airport;
- LaGuardia Airport;
- Stewart International Airport;
- Plattsburgh International Airport;
- Greater Rochester International Airport;
- Syracuse Hancock International Airport; and
- Westchester County Airport.

In addition to Commercial - Primary airports, there are many other public use airports that can be utilized by charter operations. None of these airports are at or near capacity and can be available to service an influx of temporary workers.

2.4.15 Community Character[58]

A community's character is defined by a combination of natural physical features, history, demographics and socioeconomics, and culture (Robinson 2005). Key attributes or features used to define community character generally include local natural features and land uses; local history and oral traditions; social practices and festivals; unique local restaurants and cuisine; and local arts. In addition, New York State's Environmental Quality Review Act acknowledges community character as a component of the environment, including existing patterns of

[58] Subsection 2.4.15, in its entirety, was provided by Ecology and Environment Engineering, P.C., August 2011 and was adapted by the Department.

population concentration, distribution or growth, and existing community or neighborhood character.

Local and regional planning are important in defining a community's character and long-term goals. In New York State, planning, zoning, and local law are implemented and enforced at the local level, through county and municipal boards or councils. The local entities set forth the community's goals and objectives through planning or zoning documents, which provide the most tangible and formal expression of a community's character. Notably, a 2007 New York State Court of Appeals decision (Village of Chestnut Ridge vs. Town of Ramapo) observed that "[t]he power to define the community character is a unique prerogative of a municipality acting in its governmental capacity" and, that, generally, through the exercise of their zoning and planning powers, municipalities are given the job of defining their own character (NYSDEC 2007).

A sense of place also is central to community character or identity. "Sense of place" can be described as those tangible and intangible characteristics which, over a period of time, have given a place its distinctiveness, identity, and authenticity (Robinson 2005). Distinctiveness can be globally, nationally, or regionally important, as well as locally or personally important. The various elements that comprise sense of place include, but are not limited to, regional and local planning, population density, transportation and access, and services and amenities.

To be a defined "place" a bounded area must be recognized by those within and without it as being a distinctive community and having a distinctive character. A sense of place and community character cannot be described for New York State as a whole due to the vast area it covers and the range of differences in communities across the state. Residents of a single place share their history, resources, and common concerns and have a similar way of life. Regions A, B, and C (Figure 2.3) were developed for the purposes of the SGEIS to generally describe representative areas of impact within the area underlain by the Marcellus Shale in New York State. Because they encompass numerous counties and municipalities with diverse land uses, planning goals, and identities, it is difficult to fully describe community character at the regional level. Each community within these regions has its own set of distinctiveness, authenticity, and identity. For the purposes of this analysis, the sense of place for a county or region was described utilizing regional, county, and local comprehensive plans, economic development plans, and Web

sites. These resources were used to piece together the sense of place for the representative regions.

Region A

Region A comprises Broome, Tioga, and Chemung Counties (Figure 2.4a). It is located in the eastern portion of the Southern Tier of New York, along the New York/Pennsylvania border. The Southern Tier Expressway (Interstate 86) crosses the southern portion of Region A, providing east/west access, and connecting the cities of Elmira in Chemung County, Waverly and Oswego in Tioga County, and Binghamton, Endicott and Johnson City in Broome County. Most of the urban development occurs along this corridor. The remainder of the region is rural; the rural landscape is dominated by the hills and valleys along the Susquehanna and Chemung Rivers. Collectively, the counties within Region A comprise 38 towns/cities, 18 villages, and many unincorporated areas. There are 21 combined school districts in the Region.

Generally, Region A can be described as having relatively small urban centers and quaint villages surrounded by small, scattered, and picturesque rural communities, largely set within the hills and valleys along the Susquehanna and Chemung Rivers. The Susquehanna and Chemung River valleys are a large part of the natural landscape and create vistas important to local communities. The natural landscape is home to a variety of wildlife, which is enjoyed by residents and visitors both passively (e.g., hiking and bird watching) and actively (e.g., fishing and hunting). Rural elements include scenic drives/routes, farmland, woodlands, forests, waterways, and natural areas. Villages and towns in Region A are quaint and historic and are also home to many musicians and artisans. In Region A, officials and residents describe their communities as being friendly and having a small-town feel and their residents as hard-working and ethical. Many note their country fairs, unique shops, and overall rural characteristics as contributing to their community's character.

Within the counties that comprise Region A, agriculture is an important part of community character. There are over 1,500 farms within Region A, and approximately 279,000 acres of land within the Region are located within 11 state-designated agricultural districts (NYSDAM 2011). Figure 2.19 provides an overview of the agricultural districts within Region A.

Region A is rich in history and historic preservation opportunities. Chemung County and the city of Elmira are considered to be "Mark Twain Country," because it is the area where Mark Twain lived a large portion of his life and where he died. The character of Region A is influenced by numerous sites and events associated with Native American history, the Revolutionary War and Civil War, and the Underground Railroad, as well as historic villages, towns, and farms (Chemung County Chamber of Commerce 2011). The town of Owego, in Tioga County, has 151 homes that are located in historic districts (Visit Tioga 2011), and numerous Victorian homes throughout the region contribute to the historical aspect of its region's character.

The region aims to maintain a "Main Street" and small local business attitude by promoting economic growth and maintaining a rural character.

Agri-tourism in the form of petting zoos, U-pick farms, and farmers markets is a large part of the community character of the region. An abundance of outdoor recreational activities, including hiking, biking, fishing, boating, hunting, cross-country skiing, and bird-watching, contributes to the high quality of life these communities all strive for. These activities are counterbalanced by many opportunities to enjoy art, music, and other cultural amenities provided by the region's cities and towns.

Drilling for natural gas has been performed to a limited extent in Region A; in 2009 there were only 46 gas wells in the region (NYSDEC 2009). Of these, 45 active gas wells are located in Chemung County and one is in Tioga County. In addition, there are 13 underground gas storage wells in operation in Tioga County (NYSDEC 2011).

Path: L:\Buffalo\Marcellus_NY\Maps\MXD\Report\DEIS\Agriculture\Region_A_Agriculture.mxd

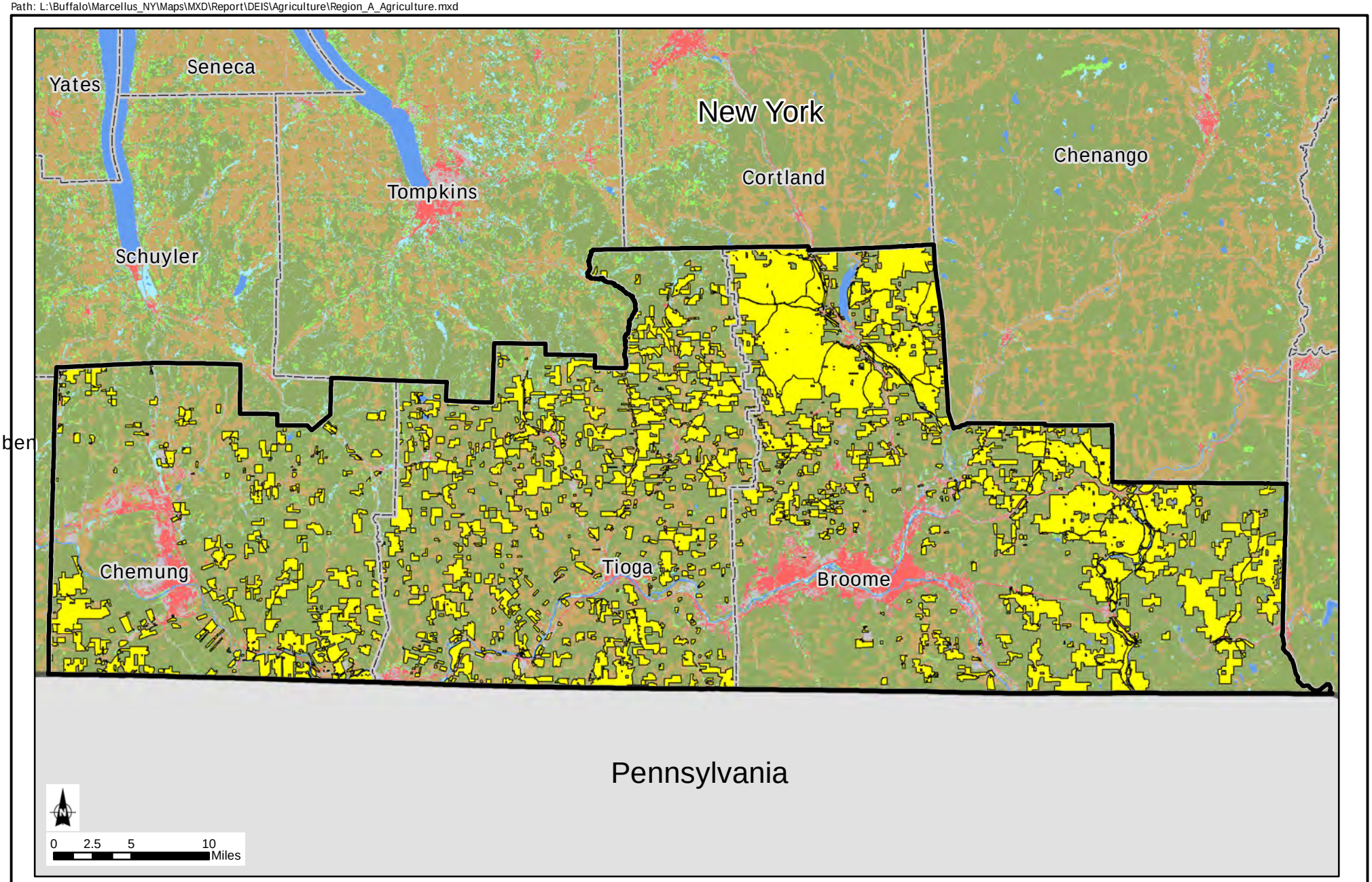

Representative Region A
County Boundary
Agricultural Districts

USGS NLCD
Developed
Open Space
Agriculture
Forest
Herbaceuous/Shrub/Scrub
Open Water
Wetlands

NOTE: Agricultural district boundaries are overlaid on the land cover data. The land cover within agricultural district boundaries includes land cover other than agriculture; however, land cover within the agricultural district boundaries is predominately agriculture.

Figure 2.1**9**:
Land Cover and Agricultural Districts
Representative Region A

Source: ESRI, 2010; NYSDAM, 2011

Broome County. Broome County is the furthest east in the region. The county has a total area of 715 square miles, including 707 square miles of land and 8 square miles of surface water (lakes, ponds, rivers, and streams). Broome County is more densely populated than the other counties in Region A, with a population density of 284 persons per square mile.

Within Broome County are 17 towns/cities and seven villages, and 12 school districts (Broome County 2011; New York Schools 2011a). The Binghamton-Johnson City-Endicott Tri-City Area is the predominant urban area of the county, which is surrounded by suburban development (Greater Binghamton Chamber of Commerce 2011). Major manufacturers located in Binghamton include Lockheed Martin (systems integration), BAE Systems (mission systems) and IBM Corporation (technology). Large healthcare facilities are also located in Binghamton, including United Health Services and Lourdes Hospital. The State University of New York at Binghamton is also a large employer within the region.

The Southern Tier Expressway (Interstate 86/NYS Route 17) crosses the southern portion of Broome County in an east-west direction, and Interstate 81 provides northern access to the cities of Cortland and Syracuse and the New York State Thruway.

The remaining land area in Broome County is largely rural. As reported by the Census of Agriculture, in 2007 there were 580 farms in Broome County, covering approximately 98,000 acres of land (22% of the total land area of the county). The average size of a farm in Broome County in 2007 was 150 acres. Principal sources of farm income include milk, cattle/calves, other crops/hay and nursery, greenhouse, floriculture, and sod. Dairy products account for approximately 70% of agricultural sales in the county (USDA 2007). As of 2011, there were approximately 153,000 acres of land within three state-designated agricultural districts in Broome County (NYSDAM 2011). Agri-tourism in Broome County focuses on farmers markets, U-pick farms, alpaca farms, apples, botanical gardens, and maple syrup (Visit Binghamton 2011).

Broome County and Tioga County are a part of the Susquehanna Heritage Area, which seeks to use the historic, cultural, and natural resources of the counties to strengthen the region's identity, enhance the local quality of life, support the local economy, and promote stewardship (Susquehanna Heritage Area 2009).

Broome County's Department of Planning and Economic Development "serves to promote the sound and orderly economic and physical growth of Broome County and its constituent municipalities…it implements projects and programs designed to improve the economy, environment and physical infrastructure of the county" (Broome County 2009). Development of comprehensive plans is generally left to the discretion of city and town zoning and planning boards, which originally adopted traditional forms of regulation in an effort to protect land use and natural resources. Local and regional development is guided by a number of open space plans, local comprehensive plans, and strategic plans. These documents broadly reflect a community's history, values, future goals, and character.

Broome County does not have a comprehensive or master plan, but many of its larger municipalities have a comprehensive/master plan, land use regulations/laws, and zoning maps. A brief review of representative local planning documents indicated that several communities in the county are concerned with protecting and maintain agricultural activities in order to preserve open space, promote historic preservation, and preserve and enhance the sense of community identities. As an example, the Town of Union's Unified Comprehensive Plan outlines the following goals and objectives: "protect and maintain agricultural activities as a land use option in order to preserve open space . . . promote a balance between the need to use and the need to preserve resources . . . [and] . . . promote historic preservation" (Town of Union 2009).

Tioga County. Tioga County is located in the Southern Tier of New York State, west of Broome County. This county has a total area of 523 square miles, including 519 square miles of land and 4 square miles of surface waters (lakes, ponds, rivers, and streams). Tioga County has the lowest population density in Region A, with 98.6 persons per square mile.

Within Tioga County are nine towns and six villages, as well as six school districts (Tioga County 2011a; New York Schools 2011b). The largest urban developments are Owego (19,883 persons in the town and 3,896 persons in the village) and Waverly (4,444 persons). The Binghamton-Johnson City-Endicott Tri-City Area also extends from Broome County into the eastern edge of Tioga County. The existing land use pattern in Tioga County has been influenced by the historic pattern of highway-oriented transportation and employment provided by IBM Corporation and later Lockheed Martin (Tioga County 2005). The presence of technologically advanced industries

in the southern portion of the county, along the Southern Tier Expressway and near Owego, led to that portion of the county being more densely populated than the northern portion. There are no major roadways running east-west in the northern portion of the county.

The remaining land area in Tioga County is largely rural. As reported by the Census of Agriculture, in 2007 there were 565 farms in this county, covering approximately 106,800 acres of land (32% of the land area of the county). The average size of a farm in Tioga County in 2007 was 189 acres (USDA 2007). The principal source of farm income is dairy products, which accounted for approximately 75% of agricultural products sold in 2007. Other farming in the county includes beef cows, horses, sheep, and poultry. Hay is the largest crop grown in Tioga County, followed by oats and vegetables. Farming operations in Tioga County also produce over 800 gallons of maple syrup (Tioga County 2011a). In recent years, Tioga County has seen decreases in the number of farms, the productivity of farms, and farmed acreage (Tioga County 2005). As of 2011, there were approximately 84,000 acres of land within three state-designated agricultural districts in the county (NYSDAM 2011). Tioga County continues to encourage farm owners to enroll in and work with the NYSDAM to establish agricultural districts to preserve the agricultural character of the county (Tioga County 2005).

Tioga County's physical environment ranges from farming communities to historic town centers with charming "Main Streets" (Visit Tioga County 2011; Tioga County 2005). The county is defined as rural and suburban, but not urban (Tioga County 2011b). The portion of the Susquehanna River basin in Tioga County provides recreational and visual benefits to the county. Tioga County prides itself in its unspoiled beauty, human resources, and central geographic location (Tioga County 2011c).

Tioga County encourages local municipalities to develop their own planning documents (Tioga County 2005). Development of comprehensive plans is generally left to the discretion of village and town zoning and planning boards, which originally adopted traditional forms of regulation in an effort to protect land use and natural resources. Local and regional development is guided by a number of open space plans, local comprehensive plans, and strategic plans. These documents broadly reflect a community's history, values, future goals, and character.

Tioga County does not have a comprehensive or master plan, but many of its municipalities have a comprehensive/master plan, land use regulations/laws, and/or zoning maps. A brief review of representative local planning documents indicated that several communities in the county are concerned with promoting economic development while preserving and maintaining their small town/hometown atmosphere and rural character. The towns also emphasize the importance of conservation and preservation of natural areas and open space, including both agriculture land use and future expansion of recreational community areas. For example, the first goal of the Town of Candor Comprehensive Plan is to "attract and recruit desirable small business and light industry in order to help create a stable tax base and maintain the small town/hometown atmosphere" (Town of Candor 1999).

Chemung County. Chemung County is located west of Tioga County. The county has a total area of 411 square miles, including 408 square miles of land and 3 square miles of surface water. Chemung County has a population density of 218 persons per square mile.

Within Chemung County are 12 towns/cities and five villages, as well as three school districts (Chemung County 2011a; New York Schools 2011c). The existing land use pattern in Chemung County has been significantly influenced by the topography of the region, including the Chemung River Valley. The region's climate, topography, and soils support productive agricultural, forestry, and wood product industries (Susquehanna – Chemung 2011). The region is rural, with rolling hills, scenic farmlands, rural vistas, and outdoor recreation opportunities, which are all major contributors to the region's appeal.

The city of Elmira is the largest population center in Chemung County. Located along the Southern Tier Expressway (Interstate 86/17), the city is the historical and cultural center of the county and has numerous historical markers, museums, and tours. The city has the "largest concentration of Victorian-era homes in the State of New York" (Chemung County Chamber of Commerce 2011). Chemung County has many manufacturing industries, which make products such as subway cars, electronic equipment, structural steel products, helicopters, automotive-related products, and paper products (Chemung County 2008).

As reported by the Census of Agriculture, in 2007 there were 373 farms in the county, covering approximately 65,000 acres of land (approximately 25% of the land area of the county). The average size of a farm in Chemung County in 2007 was 175 acres (USDA 2007). Agricultural activities include the production of corn, wheat, hay silage, vegetables, poultry, eggs, beef, milk, milk products, and pork (Chemung County 2008). Approximately 42,000 acres of farmland in Chemung County are located in five agricultural districts (NYSDAM 2011). Farming operations in Chemung County have also decreased over the years, but agriculture is still a major industry in this county.

Chemung County's topography consists of hills and valleys, with the principal valley being the Chemung River valley (Chemung County 2008). The majority of the county is naturally forested and classified as woodland, but up to 18% of the land area is active agricultural land (Chemung County 2008). Described as the "Gateway to the Finger Lakes," Chemung County itself has sufficient waterways, rolling hills, scenic farmlands, and outdoor recreational resources to provide a high quality of life for residents and tourists (Susquehanna-Chemung 2011).

Chemung County's Planning Department assists local communities with comprehensive planning, land use and zoning, floodplains and watersheds, and grant proposals (Chemung County 2011b). Chemung County empowers the local municipalities to develop their own planning documents and periodically presents specialized training workshops for local planning and zoning officials (Chemung County 2011b, 2011c). Development of comprehensive plans is generally left to the discretion of village and town zoning and planning boards, which originally adopted traditional forms of regulation in an effort to protect land use and natural resources. Local and regional development is guided by a number of open-space plans, comprehensive plans, and strategic plans. These documents broadly reflect a community's history, values, future goals, and character. The Chemung County Planning Department participates actively in the Rural Leadership program of the Southern Tier Regional Planning and Development Board (Chemung County 2011b).

Chemung County does not have a comprehensive or master plan, but many of its municipalities have a comprehensive/master plan, land use regulations/laws, and/or zoning maps. A brief review of representative local planning documents indicated that several communities in the

county are concerned with protecting their small town feel, maintaining a similar population size, enhancing recreational amenities, and protecting environmentally significant and/or sensitive areas while minimizing anthropogenic adverse impacts on the land and, consequently, the quality of life of the residents. For example, the Village of Horseheads Comprehensive Plan states their village "... is an inviting place where diverse residents choose to live, work, and play; it is a blend of residential neighborhoods, commercial and manufacturing businesses, parks, and open spaces. Residents and Village officials take pride in the surroundings by assuring the maintenance and beauty of homes, land, and property" (Village of Horseheads 2010).

Region B

Region B comprises Delaware, Sullivan, and Otsego Counties (Figure 2.4b). Region B is located in the Catskill Mountains and the Leatherstocking region of New York and has a rich natural and human history. The National Baseball Hall of Fame is located in Cooperstown, in Otsego County, and is a destination for thousands of people annually. Glass museums, history museums, and other tourist attractions exist throughout the region. The Catskills are an attraction for outdoor enthusiasts. Various manufacturing companies are located across the region, mainly occurring in the larger towns. The region is known for manufacturing communications equipment, integrated circuits, pharmaceuticals, transportation equipment, plastic and rubber products, and food and beverages. Other large employers include insurance companies, colleges, health care facilities, and retailers. NYSEG, Verizon, and other electronics companies are located in the city of Oneonta (City of Oneonta 2011). Having manufacturing and cultural hubs surrounded by natural areas contributes to the community character of the region.

Within the region there are 60 towns, 26 villages, and over 75 hamlets; 42 combined school districts. Gas drilling is relatively new to these counties and is not an integral part of the industrial or rural landscape of the region. In 2009 there were no natural gas wells in production in Region B (NYSDEC 2009). Several exploratory wells were developed in 2007 and 2009, but no production has been reported.

Generally, Region B can be described as having relatively small urban centers and villages surrounded by numerous small, scattered, and picturesque rural hamlets within a setting of sparsely populated hills, mountains, and valleys. Some communities boast about their clean

water, land, and air and panoramic views of natural beauty, while others are particularly proud of their proximity to larger metropolitan areas. Local Web sites and planning documents describe the less densely populated segments of each community as having a rural character, with few buildings, structures, or development (Catskills Region 2011). Rural elements include meandering, tree-lined streets, farmland, woodlands and forests, and natural areas. With the exception of communities immediately along state or county transportation corridors, the hamlets, villages, and towns in Region B generally are pedestrian-friendly or are in the process of revitalizing their neighborhoods to be more walkable (Sullivan County Chamber of Commerce 2011a). Within Region B, views and vistas are dominated by undeveloped open space (Town of Otsego 2005). In Delaware County, this was reinforced by the 1997 Watershed Memorandum of Agreement with NYC.

There are over 1,900 farms within the three counties that comprise Region B; consequently, agriculture is an important part of community character within the Region. Approximately 588,000 acres of land within Region B are located within 15 state-designated agricultural districts (NYSDAM 2011). Figure 2.20 provides an overview of the agricultural districts within Region B.

In Region B, many of the inhabited places are small and the pace of life is slow. Some local officials and residents describe their communities as being friendly and having a small-town feel. Many note their country fairs, specialty shops, and team sports as contributing to their community's character. Delaware and Sullivan Counties are described as rural retreats for urban tourists from NYC. The City of Oneonta, in Otsego County, describes itself as a religious community, known for its many places and worship. All of the counties in Region B describe active and passive recreational activities as being essential to their community character. Available outdoor recreational activities include hiking, fishing, boating, biking, bird-watching, hunting, skiing, and snowmobiling.

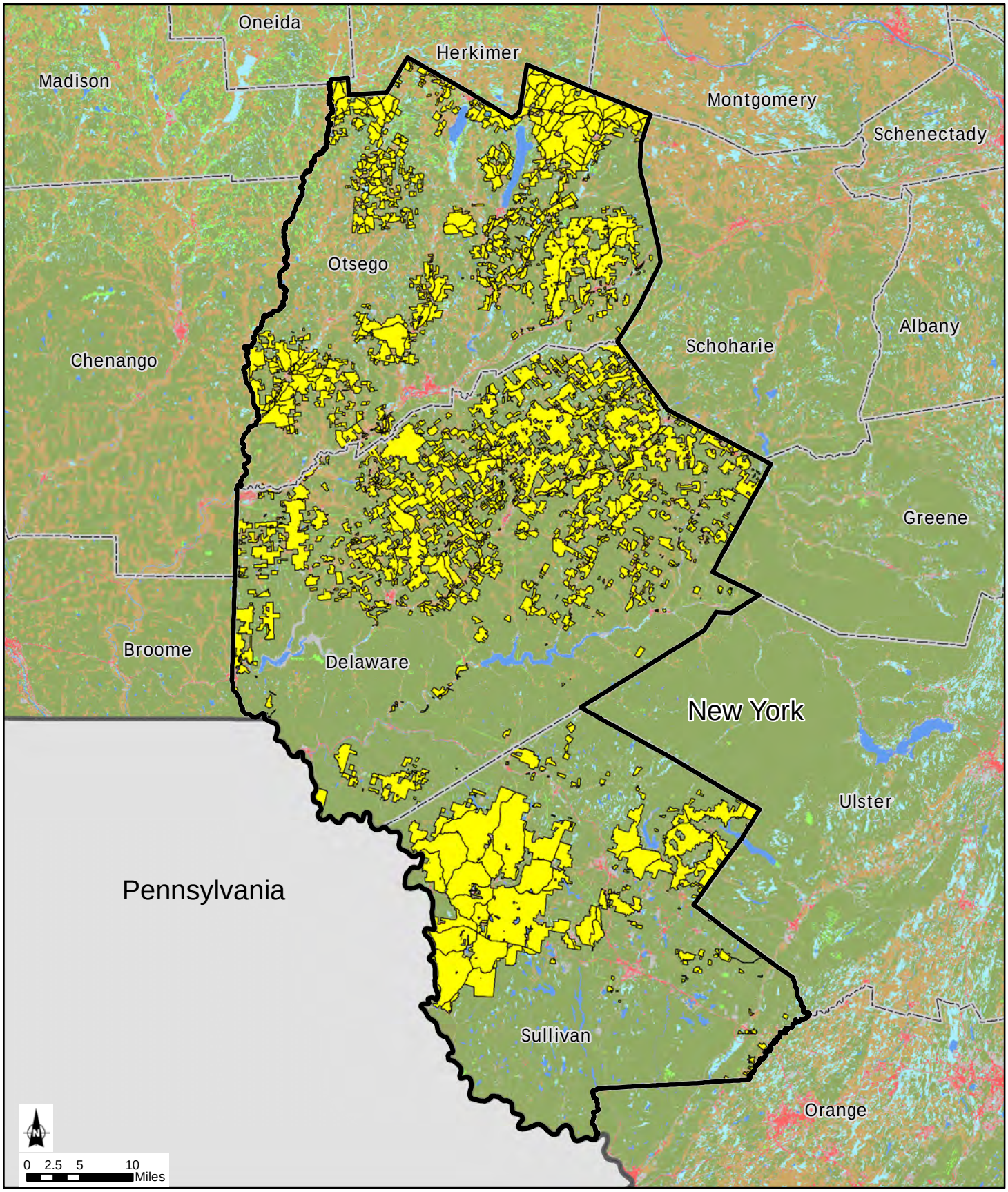

Representative Region B
County Boundary
Agricultural Districts
USGS NLCD
Developed
Open Space
Agriculture
Forest
Herbaceuous/Shrub/Scrub
Open Water
Wetlands

NOTE: Agricultural district boundaries are overlaid on the land cover data. The land cover within agricultural district boundaries includes land cover other than agriculture; however, land cover within the agricultural district boundaries is predominately agriculture.

Figure 2.**20**:
Land Cover and Agricultural Districts
Representative Region B

Source: ESRI, 2010; NYSDAM, 2010, 2011

Region B, while rural and slow-paced in some areas, also has several centers of commerce, high-quality health care facilities, institutions of higher education, and noteworthy cultural activities, including art galleries, theatre groups, and music events. These assets significantly contribute to their "sense of place." For centuries the Catskills Mountains in Delaware County have been a place where art colonies flourished. In Cooperstown, in Otsego County, the Baseball Hall of Fame, Glimmerglass Opera, art galleries, and specialty shops draw throngs of visitors each year. Sullivan County describes itself as offering value and convenience for visitors seeking an escape closer to home, with museums, antiques, boutiques and theater, as well as outdoor recreational activities. It is best known as the home of the Woodstock music festival and the Monticello Raceway. Agri-tourism also is important to Sullivan County.

Delaware County. Geographically, Delaware County is the largest county in Region B and is one of the larger counties in New York State (Delaware County Chamber of Commerce 2011a). Delaware County is located in the southeastern part of the state and is bordered to the south by the Delaware River. The Catskill Mountains are partially located in Delaware County. The county has a total area of 1,468 square miles, including 1,446 square miles of land and 22 square miles of surface water (lakes, ponds, rivers, and streams). Delaware County is one of the least populated counties in New York State, with 33 persons per square mile. The county has 19 cities/towns, 10 villages, two hamlets, and 13 school districts (Delaware County 2011; Delaware County Chamber of Commerce 2011b; New York Schools 2011d). The largest population centers are the villages of Sidney (3,900 persons), Walton (3,088 persons), and Delhi (3,087 persons). Interstate 86/Route 17 crosses the southern boundary of Delaware County.

The remaining areas in Delaware County are rural. As reported by the Census of Agriculture, in 2007, there were 747 farms in the county, covering approximately 200,000 acres (22% of the land area in the county). The average size of a farm in Delaware County in 2007 was 222 acres. The principal sources of farm income include milk, vegetables, other crops/hay and nursery, greenhouse, floriculture, and sod (USDA 2007). According to more recent data from the Delaware County Chamber of Commerce, dairy products account for approximately 80% of agricultural sales in the county, and Delaware County represents 80% of the dairy farms in the NYC watershed area (Delaware County Chamber of Commerce 2011b). As of 2011, there were

approximately 237,000 acres of land within eight state-designated agricultural districts in Delaware County (NYSDAM 2011).

The existing land use pattern in Delaware County has been influenced by the historic pattern of hamlet development, highway-oriented transportation, and state land ownership. In addition, a major land-acquisition program is underway in Delaware County and other Catskills/Delaware Watershed communities that help to provide an unfiltered drinking water supply to NYC. The acquisition of this land will preclude future development in designated areas (NYC Watershed 2009).

Delaware County does not have a comprehensive plan, but it empowers its municipalities to develop their own planning documents. Development is generally left to the discretion of village and town zoning and planning boards, which originally adopted traditional forms of regulation in an effort to protect land use and natural resources. Local and regional development is guided by a number of open-space plans, comprehensive plans, and strategic plans. These documents broadly reflect a community's history, values, future goals, and character.

Delaware County does not have a comprehensive or master plan, but many of its municipalities have a comprehensive/master plan, land use regulations/laws, and zoning maps. A brief review of representative local planning documents indicated that several communities in the county are concerned with protecting and preserving agricultural land, including niche farming, forestry, and other sensitive areas; maintaining a rural character and the historical context of the communities; preserving existing development patterns and the appearance of residential development; maintaining the natural environment; and minimizing impacts on scenic transportation routes and vistas. For example, the Town of Stamford states in its Final Draft Comprehensive Plan that the town "will be a place that continues to maintain and celebrate its small town, rural character and natural beauty . . . maintain our open spaces and the pristine nature of the environment . . . [and] . . . our quality of life will be enhanced because of the Towns' strong sense of community through its caring, friendly people and the dedicated organizations and volunteers that serve us well" (Town of Stamford 2011).

Sullivan County. Sullivan County is located south of Delaware County. The county has a total area of 1,038 square miles, including 1,011 square miles of land and 27 square miles of surface water (lakes, ponds, rivers, and streams). The county's physical environment ranges from historic urban centers to farming communities nestled within an open-space network that includes the Upper Delaware Scenic and Recreation River (to the west), Catskill Park (to the north) Basherkill Watershed, and Shawangunk Ridge (Sullivan County Catskills 2011a).

Sullivan County has a population density of 76 persons per square mile. Within the county are 15 cities/towns, six villages, and over 30 hamlets; and eight school districts (Sullivan County Catskills 2011b; Sullivan County Chamber of Commerce 2011b). The largest population centers are the Village of Monticello (6,726 persons), and the Village of Liberty (4,392 persons). Interstate 86/Route 17 crosses through the middle of Sullivan County, providing access to New York City, which is approximately 60 miles southeast of Sullivan County.

The remaining portions of Sullivan County are rural and open space. According to the Census of Agriculture, in 2007 there were 323 farms in Sullivan County, covering approximately 63,600 acres (approximately 10% of the land area of the county). The average size of a farm in 2007 was 156 acres (USDA 2007). In 2007, the principal sources of farm income included poultry and eggs, milk and other dairy products from cows (USDA 2007). Poultry and eggs accounted for approximately 65% of agricultural sales in the county in 2007. In recent years, however, Sullivan County has seen a decrease in traditional dairy and livestock farms (it now has only two major egg producers and 28 dairy farms) and an increase in smaller niche and diversified vegetable and livestock farms. As of 2011, there were approximately 162,000 acres of land within two state-designated agricultural districts in Sullivan County (NYSDAM 2011).

In its Comprehensive Plan, the county describes itself as being on the verge of becoming urban, with rapid growth and development that will change its character and have an impact on its resources (Sullivan County Catskills 2005). The county's vision and community land use goals include avoiding heavy traffic, strip malls, and loss of open space and ensuring the availability of affordable housing. While development decisions are made at the local level, the county encourages collective support of a unified vision in its Comprehensive Plan (Sullivan County Catskills 2005). As stated in the Comprehensive Plan, current development patterns often

mandate a separation of land uses; however, revitalization efforts are focused on mixed-used in-fill development (i.e., development within vacant or under-utilized spaces within the built environment), walkable communities, and streetscape improvements (Sullivan County Catskills 2005). The county also is committed to preserving viewsheds, natural resources, and environmentally sensitive areas through zoning. Lastly, the county encourages coordinated zoning among its municipalities and intends to provide resources to municipalities to upgrade local zoning and land use regulations every 10 years.

Otsego County. Otsego County is located in central New York State, north of Delaware County. It is situated in the foothills of the Catskill Mountains, at the headwaters of the Susquehanna River (Otsego County 2011). The County has a total area of 1,015 square miles, including 1,003 square miles of land and 12 square miles of surface water (lakes, ponds, rivers, and streams). The county has a population density of 62 persons per square mile.

Within the county are 25 cities/towns, nine villages, and 47 hamlets; and 21 school districts The city of Oneonta, the county seat, has a population of 13,901 persons, and is surrounded by suburbs, and villages, hamlets, and farm communities that stretch across the remainder of the county. Interstate 88 crosses the southern portion of Otsego County, connecting the City of Oneonta to Binghamton to the south, and the Albany area to the north.

Farming operations in Otsego County have decreased over the years, but agriculture is still a major industry in the county. Active farmland is concentrated in the mid- to northern portions of the county (Otsego County 1999). According to the Census of Agriculture, in 2007 there were 908 farms in Otsego County, covering approximately 206,000 acres (approximately 30% of the land area of the county). The average size of a farm in Otsego County in 2007 was 201 acres (USDA 2007). The principal sources of farm income include milk, cattle/calves, other crops and hay and nursery, greenhouse, floriculture, and sod. Dairy products account for approximately 70% of agricultural sales in the county (USDA 2007). As of 2011, there were approximately 189,000 acres of land within five state-designated agricultural districts in Otsego County (NYSDAM 2011).

Otsego County does not have a comprehensive or master plan, but most of its 34 municipalities have a comprehensive/master plan, land use regulations/laws, and zoning maps. A brief review of representative comprehensive plans indicated that several communities in the county are concerned with protecting sensitive areas, maintaining a low residential density, preserving existing patterns of land use in hamlets and rural areas, maintaining the natural environment, and minimizing visual blight. For example, the Town of Otsego Comprehensive Plan's vision statement states the following: "We foresee the future Town of Otsego as continuing to have a clean environment, beautiful landscape, and rural character. We foresee carefully managed growth and development, maintaining access to our natural areas. We foresee a place of safety for us and our families." (Town of Otsego 2008). According to the Otsego County Department of Planning, affordable housing and real estate is also important to the county (Otsego County 2009).

Region C

Region C comprises Chautauqua and Cattaraugus Counties (Figure 2.4c). Generally, Region C can be described as largely rural in character, with commercial/industrial hubs located along the Southern Tier Expressway and agri-tourism spread across the region. Some communities boast about their access to water bodies and the recreational opportunities they provide, while others are particularly proud of their proximity to lively cities. Local Web sites and planning documents describe the less densely populated portions of each community as having a rural character and charm. Rural elements include scenic drives/routes, farmlands, woodlands and forests, waterways, and natural areas. Hamlets, villages, and towns in the region are quaint and historic and many are home to museums and historical sites. The unique geological history of the region has endowed it with numerous natural attractions, including the deeply incised valleys of Allegany State Park, the deep gorges of Zoar Valley, and numerous lakes and rivers, all of which contribute to the region's character.

Distinct features in each county contribute to the type of agriculture they support, which in turn influences the character of each county. The floodplains of large streams such as Cattaraugus Creek support dairy farms in Cattaraugus County, whereas the climatic influences of nearby Lake Erie support grape production in Chautauqua County.

The city of Salamanca in Cattaraugus County is the only U.S. city east of the Mississippi River that is located within a Native American tribal land (Seneca Nation of Indians). The proximity to Native American tribal lands and the Native American history of the area are important to this community's character. The residents of Region C are proud of their history and work diligently to preserve and promote it. The promotion of this history is evidenced by historical sites and museums found throughout the region, including the Chautauqua Institution in Chautauqua, New York. This renowned institution opened in the late 1800s and serves as a community center and resource "where the human spirit is renewed, minds are stimulated, faith is restored, and art is valued" (Chautauqua County Chamber of Commerce 2011a). This is another example of heritage forming an important part of community character in Region C.

Region C has a vibrant and diverse agricultural industry, which can be found throughout the rolling hills, rural countryside, and woodlands. The agricultural heritage of the region includes Amish communities in both Cattaraugus and Chautauqua Counties. There are over 2,700 farms in Region C. Approximately 632,000 acres of land within Region C are located within 17 state-designated agricultural districts (NYSDAM 2011). Figure 2.21 provides an overview of the agricultural districts within Region C.

Although agriculture is an important aspect of Region C, there is a balance between rural preservation and urban development. There are numerous small villages and communities within Region C, many of which are rich in historic sites and museums. For example, Jamestown in Chautauqua County is home to the Roger Tory Peterson Institute of Natural History, the Fenton History Center, the Lucy-Desi Museum, and the Desilu Playhouse and Theater. Jamestown's unique character and Victorian heritage are echoed throughout the region.

Tourism is also a large part of the community character of the region. Recreational activities that draw tourists to the region include bicycling, boating, fishing, gaming (on Native American tribal land), geo-caching (a treasure-hunting game using GPS technology), golfing, hiking, horseback riding, motor sports, scenic driving, hunting, mountain biking, downhill skiing, cross-country skiing, snowmobiling, snowshoeing, and white water rafting. This abundance of the recreational activities is a significant aspect of the community character in Region C. Within the region are 63 cities/towns, 28 villages, and other unincorporated areas, as well as 30 combined school districts.

Gas drilling is not new to Region C; in 2009 approximately 3,917 gas wells were in production in this region (NYSDEC 2009).

Chautauqua County. Located in the southwestern corner of the state, Chautauqua County is considered the western gateway to New York State (Chautauqua County 2011a). The county is bordered by Lake Erie to the northwest, Pennsylvania to the south and west, the Seneca Nation of Indians and Erie County to the northeast, and Cattaraugus County to the east (Chautauqua County 2011b). The center of the county is Chautauqua Lake; five smaller lakes are located throughout the county. The Southern Tier Expressway crosses the mid-section of the county, and the New York State Thruway crosses the county along its northern border near Lake Erie. Chautauqua County has a total area of 1,500 square miles, including 1,062 square miles of land and 438 square miles of surface water (lakes, ponds, rivers, and streams).

There are two cities within the county, Jamestown to the south and Dunkirk along Lake Erie, which are surrounded by rural areas and lakes. Due to the presence of the two cities, Chautauqua County has an average population density of 127 persons per square mile. Within the county are 29 cities/towns and15 villages, as well as 18 school districts (Chautauqua County 2011a; New York Schools 2011e).

According to the Census of Agriculture, in 2007 there were 1,658 farms in Chautauqua County, which cover approximately 235,858 acres (35% of the land area of the county) (USDA 2007). In 2007 the average size of a farm in this county was 142 acres (USDA 2007). In Chautauqua County, the principal sources of farm income are grape and dairy products (USDA 2007). Grapes and grape products account for approximately 30% of agricultural sales in the county, and dairy products account for approximately 50.5% of agricultural sales (USDA 2007). Grape growers in Chautauqua County produce approximately 65% of New York State's total annual grape harvest (Tour Chautauqua 2011a). As of 2011, there were approximately 392,000 acres of land within 11 state-designated agricultural districts in Chautauqua County (NYSDAM 2011).

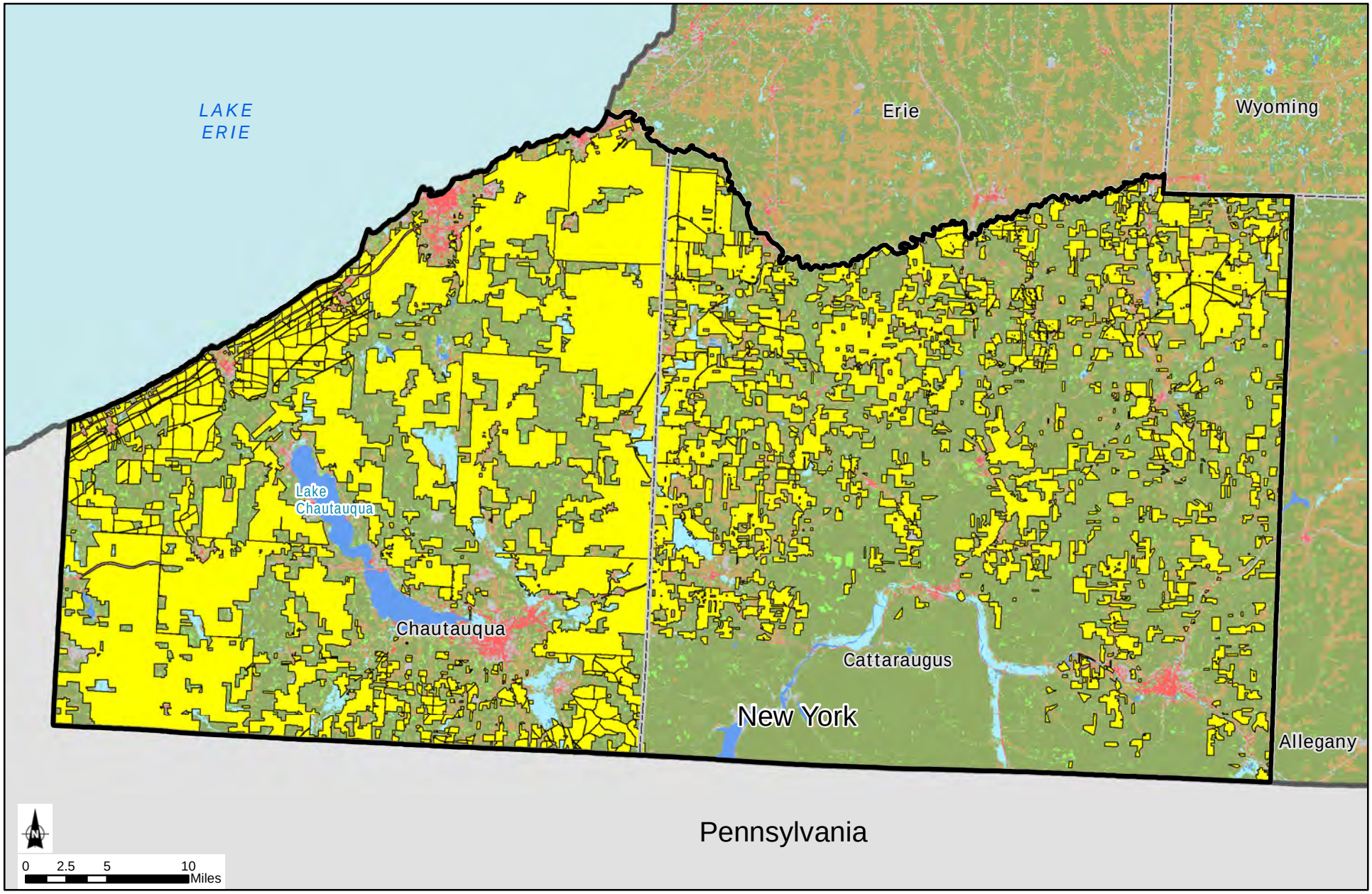

Representative Region C
County Boundary
Agricultural Districts

USGS NLCD
Developed
Open Space
Agriculture
Forest
Herbaceous/Shrub/Scrub
Open Water
Wetlands

NOTE: Agricultural district boundaries are overlaid on the land cover data. The land cover within agricultural district boundaries includes land cover other than agriculture; however, land cover within the agricultural district boundaries is predominately agriculture.

Figure 2.**21**:
Land Cover and Agricultural Districts
Representative Region C

Source: ESRI, 2010; NYSDAM, 2010, 2011

Agri-tourism in Chautauqua County focuses on wineries in the northern portion of the county and scenic drives and farmers markets in the southern and eastern portions of the county. Another large part of agri-tourism here centers on the county's Amish Country (Tour Chautauqua 2011b).

Other industries also play important roles in the community character of Region C. In Chautauqua County, tourism based on recreational opportunities and historical and cultural sites and events is important throughout the county. Dunkirk, which is strategically located along Lake Erie, is described by the Chautauqua County Chamber of Commerce as having financial and technological support networks that provide businesses with competitive opportunities for growth (Chautauqua County Chamber of Commerce 2011b). The village of Fredonia is home to the State University of New York (SUNY) Fredonia campus, and the educational industry forms a large part of the community's character (Chautauqua County Chamber of Commerce 2011c). Jamestown serves as an industrial, commercial, financial, and recreational hub for southwestern New York, and the city is home to several museums and historical resources (Chautauqua County Chamber of Commerce 2011d). The city of Salamanca is located along the Allegheny River and describes itself as filled with country charm. It is the only city in the U.S. that lies almost completely within the borders of an Indian Reservation (Seneca Nation) (City of Salamanca 2011). The city is located on the northern border of Allegany State Park and serves as a year-round access point to the park. Salamanca is a center for the forestry and wood products industry and has plentiful supplies of maple, oak, and cherry (City of Salamanca 2011).

Chautauqua County has a comprehensive plan called *Chautauqua County 20/20 Comprehensive Plan* (Chautauqua County 2011b), which is designed to assist the county government in making decisions that affect the county's future (Chautauqua County 2011b). The plan identifies strategic issues and goals and is intended to ensure that there is cooperation between municipalities to achieve these goals (Chautauqua County 2011b). The plan states that Chautauqua County has an unusually high number of natural resource assets and unique attractions, including but not limited to farms (dairy and grape), lakes, historic towns, and the Chautauqua Institution (Chautauqua County 2011b). The county considers its traditional agricultural base to have preserved its open space and rural charm, which is a significant aspect of the county's community character (Chautauqua County 2011b).

Cattaraugus County. Cattaraugus County is located directly east of Chautauqua County and is also located within the Southern Tier of New York. The county has a total area of 1,322 square miles, including 1,310 square miles of land and 12 square miles of surface water (lakes, ponds, rivers, and streams). Cattaraugus County has a much lower population density than Chautauqua County, at 61 persons per square mile. Within the county are 34 cities/towns and 13 villages, as well as 12 school districts (Cattaraugus County 2011; New York Schools 2011f).

Cattaraugus County is much more rural than Chautauqua County, with small towns and rural characteristics. There are three Native American reservations wholly or partially within Cattaraugus County. The county's geology was sculpted by glaciers during the last glacial period, and the county is drained by two significant waterways, the Allegheny River in the south and Cattaraugus Creek in the north (Enchanted Mountains 2011a).

The existing land use pattern in Cattaraugus County has been significantly influenced by the topography of the region. Glaciers and rivers have sculpted the county into a mountainous region ideal for a wide variety of outdoor recreational activities, including skiing, hiking, hunting, and camping, and the fertile valleys support productive agricultural communities.

According to the Census of Agriculture, in 2007 there were 1,122 farms in Cattaraugus County, which cover approximately 183,000 acres (USDA 2007). In 2007 the average size of a farm in the county was 163 acres (USDA 2007). The principal sources of farm income are dairy products; nursery, greenhouse, floriculture, and sod; and cattle/calves (USDA 2007). Dairy products account for approximately 68% of agricultural sales in the county (USDA 2007). However, in recent years, dairy farming has declined in Cattaraugus County, especially in areas around towns/cities where the majority of commerce is not based on agriculture, such as around Ellicottville, where tourism is the main source livelihood (Cattaraugus County 2007). As of 2011, there were approximately 240,000 acres of land within six state-designated agricultural districts in Chautauqua County (NYSDAM 2011).

Agri-tourism is an important industry in Cattaraugus County. Agri-tourism in this county centers on maple syrup production and the Amish Trail, which is located in the western portion of Cattaraugus County (Enchanted Mountains 2011b; GOACC 2011).

The city of Olean is the commercial and industrial hub of Cattaraugus County (GOACC 2011). The city has a rich commercial and industrial history and is currently home to several large corporations, including manufacturers such as Dresser-Rand and Cutco-Alcas. This regional industrial and commercial center is necessary to maintain the rural character of the rest of Cattaraugus County.

The role of the Cattaraugus County Planning Department is to assist local communities with comprehensive planning, land use and zoning, floodplains and watersheds, census data and demographics, planning for agriculture, and any downtown revitalization projects (Cattaraugus County 2011). Cattaraugus County empowers the local municipalities to develop their own planning documents (Cattaraugus County 2011). Development of comprehensive plans is generally left to the discretion of county and town zoning and planning boards, which originally adopted traditional forms of regulation in an effort to protect land use and natural resources. Local and regional development is guided by a number of open-space plans, comprehensive plans, and strategic plans. These documents broadly reflect a community's history, values, future goals, and character.

Cattaraugus County does not have a comprehensive or master plan, but many of its municipalities have a comprehensive/master plan, land use regulations/laws, and zoning maps. A brief review of representative local planning documents indicated that several communities in the county are concerned with protecting sensitive areas, promoting tourism through recreation activities, maintaining a small town/rural feel, maintaining the natural environment, and creating a balance of the rural character and protection of the environment with appropriate economic development. Affordable housing and real estate also is important to the communities. For example, the Town of Portville Comprehensive Plan outlines the following goals: "… maintain the rural character of the Town, and at the same time provide for anticipated growth and development … [and] … maintain the predominantly rural character by preserving natural woodlands and floodplains, conserving the productive farms as much as possible, encouraging open space areas as a integral part to any new residential development, and concentrating intensive residential and commercial uses into selected centers of activity" (Town of Portville 2003).

In Cattaraugus County, Allegany State Park and the Enchanted Mountains provide recreational opportunities and associated jobs. The village of Ellicottville flourishes on the tourism industry, which centers on two major ski resorts. In the city of Olean, commerce is centered on industry (GOACC 2011).

This page intentionally left blank.

New York State

DEC

Chapter 3

Proposed SEQRA Review Process

Revised Draft
Supplemental Generic Environmental Impact Statement

This page intentionally left blank.

Chapter 3 - Proposed SEQRA Review Process

CHAPTER 3 PROPOSED SEQRA REVIEW PROCESS 3-1

3.1 INTRODUCTION – USE OF A GENERIC ENVIRONMENTAL IMPACT STATEMENT 3-1
3.1.1 1992 GEIS and Findings 3-2
3.1.2 Need for a Supplemental GEIS 3-2

3.2 FUTURE SEQRA COMPLIANCE 3-3
3.2.1 Scenarios for Future SEQRA Compliance under the SGEIS 3-4
3.2.2 Review Parameters 3-5
3.2.2.1 SGEIS Applicability - Definition of High-Volume Hydraulic Fracturing 3-6
3.2.2.2 Project Scope 3-6
3.2.2.3 Size of Project 3-7
3.2.2.4 Lead Agency 3-8
3.2.3 EAF Addendum and Additional Informational Requirements 3-8
3.2.3.1 Hydraulic Fracturing Information 3-9
3.2.3.2 Water Source Information 3-9
3.2.3.3 Distances 3-10
3.2.3.4 Water Well Information 3-11
3.2.3.5 Fluid Disposal Plan 3-11
3.2.3.6 Operational Information 3-12
3.2.3.7 Invasive Species Survey and Map 3-13
3.2.3.8 Required Affirmations 3-13
3.2.3.9 Local Planning Documents 3-14
3.2.3.10 Habitat Fragmentation 3-14
3.2.4 Prohibited Locations 3-14
3.2.5 Projects Requiring Site-Specific SEQRA Determinations of Significance 3-15

3.3 REGULATIONS 3-17

This page intentionally left blank.

Chapter 3 PROPOSED SEQRA REVIEW PROCESS

3.1 Introduction – Use of a Generic Environmental Impact Statement

The Department's regulations to implement SEQRA[1] authorize the use of a generic environmental impact statement (EIS) to assess the environmental impacts of separate actions having similar types of impacts.[2] Additionally, a generic EIS and its findings "should set forth specific conditions or criteria under which future actions will be undertaken or approved, including requirements for any subsequent SEQRA compliance"[3] such as the need for a supplemental environmental impact statement (SEIS). The course of action following a final generic EIS depends on the level of detail within the generic EIS, as well as the specific follow-up actions being considered. In considering a subsequent action such as permitting horizontal drilling and high-volume hydraulic fracturing in the Marcellus Shale and other low-permeability reservoirs, the Department must evaluate the generic EIS to determine whether the impacts from the subsequently proposed action (i.e., approval of the permit application) are not addressed, or are inadequately addressed, in the generic EIS, and, in either case, whether the subsequent action is likely to have one or more significant adverse environmental impacts. If significant adverse impacts of the subsequent action are identified, and they are not adequately addressed in the generic EIS, then a site- or project-specific SEIS must be prepared. Under the regulations, generic EISs and their findings should identify the environmental issues or thresholds that would trigger the need for a SEIS. However, if the Department determines that the final generic EIS adequately addresses all potential significant adverse impacts of the subsequently proposed action, then no SEIS is necessary. The SEQRA regulations pertaining to generic EISs (6 NYCRR §617.10[d][1]) provide that when a final generic EIS has been filed, "no further SEQRA compliance is required if a subsequent proposed action will be carried out in conformance with the conditions and thresholds established for such actions" in the generic EIS.[4]

---

[1] SEQR regulations are available at available at http://www.dec.ny.gov/regs/4490.html.

[2] 6 NYCRR §617.10(a). The regulations define the uses and functions of generic EISs. Frequently asked questions on the use of generic environmental impact statements are posted on the Department's website at http://www.dec.ny.gov/permits/56701.html.

[3] 6 NYCRR §617.10(c).

[4] 6 NYCRR §617.10(d)(1).

3.1.1 1992 GEIS and Findings

Drilling and production of separate oil and gas wells, and other wells regulated under ECL 23 have common types of impacts. Therefore, the Department issued the 1992 GEIS and Findings Statement to cover oil, gas and solution mining activities regulated under ECL 23. The 1992 GEIS is incorporated by reference into this document.[5] Based on the 1992 GEIS, the Department found that issuance of a standard, individual oil or gas well drilling permit anywhere in the state, when no other permits are involved, would not have a significant environmental impact.[6] See Appendix 2.

Also, in the 1992 Findings Statement, the Department found that issuance of a drilling permit for a location in a State Parkland, in an Agricultural District, or within 2,000 feet of a municipal water supply well, or for a location which requires other Department permits, may be significant and required a site-specific SEQRA determination. Under the 1992 GEIS, the only instance where issuance of an individual permit to drill an oil or gas well is always deemed significant and therefore always requires an SEIS is when the proposed location is within 1,000 feet of a municipal water supply well.

As part of the 1992 GEIS, the Department also evaluated the action of leasing of state land for oil and gas development and found no significant environmental impacts associated with that action.[7] Specifically, the Department concluded that lease clauses and the permitting process with its attendant environmental review would result in mitigation of any potential impacts that could result from a proposal to drill. See Appendix 3.

3.1.2 Need for a Supplemental GEIS

As mentioned above, the SEQRA regulations require preparation of a supplement to a final generic EIS if a subsequent proposed action may have one or more significant adverse environmental impacts that were not addressed in the 1992 GEIS.[8] In 2008, the Department determined that some aspects of the current and anticipated application of horizontal drilling and

---

[5] http://www.dec.ny.gov/energy/45912.html.

[6] http://www.dec.ny.gov/docs/materials_minerals_pdf/geisfindorig.pdf.

[7] Sovas GH, April 19, 2003 (http://www.dec.ny.gov/docs/materials_minerals_pdf/geisfindsup.pdf).

[8] 6 NYCRR §617.10(d)(4).

high-volume hydraulic fracturing warranted further review in the context of a SGEIS, or Supplement. This determination was based primarily upon three concerns, as follows: (1) high-volume hydraulic fracturing would require water volumes far in excess of generic EIS descriptions (in the 1992 GEIS), (2) the possibility of drilling taking place in the NYC Watershed, in or near the Catskill Park, and near the federally-designated Upper Delaware Scenic and Recreational River, and (3) the longer duration of disturbance likely to take place at multi-well drilling sites.

1) *Water Volumes*: Multi-stage hydraulic fracturing of horizontal shale wells may require the use and management of millions of gallons of water for each well. This raised concerns about the volume of chemical additives present on a site, withdrawal of large amounts of water from surface water bodies, and the management and disposal of flowback water;

2) *Anticipated Drilling Locations:* While the 1992 GEIS does address drilling in watersheds that are major sources of drinking water supply, areas of rugged topography, unique habitats and other sensitive areas, oil and gas activity in the eastern third of the State was rare to non-existent at the time of publication. Although the 1992 Findings have statewide applicability, the revised draft SGEIS examines whether additional regulatory controls are needed in any of the new geographic areas of interest given the attributes and characteristics of those areas. For example, the 1992 GEIS did not address the possibility of drilling in the vicinity of the NYC watershed area which lies in the prospective area for Marcellus Shale drilling; and

3) *Multi-well pads:* Well operators previously suggested that as many as 16 horizontal wells could be drilled at a single well site, or pad. As stated in the following chapters, current information suggests that 6 to 10 wells per pad is the likely distribution. While this method will result in fewer well pads and thus fewer disturbed surface locations, it will also result in a longer duration of disturbance at each drilling pad than if only one well were to be drilled there, and a greater intensity of activity at those sites. ECL §23-0501(1)(b)(1)(vi) requires that all horizontal infill wells in a multi-well shale unit be drilled within three years of the date the first well in the unit commences drilling. The potential impacts of this type of multi-well project were not analyzed in the 1992 GEIS.

3.2 Future SEQRA Compliance

The 1992 Findings Statement describes the well permit and attendant environmental review processes for individual oil and gas wells. Under the 1992 Findings Statement, each application to drill a well is deemed by the Department an individual project, meaning each application

requires individual review. In terms of SEQRA compliance, the Department considers itself the appropriate lead agency for purposes of SEQRA review involving such applications inasmuch as the Department is the agency principally responsible under ECL §23-0303(2) for regulating oil and gas development activities with local government jurisdiction being limited to local roads and the rights of local governments under the Real Property Tax Law. The Department does not propose to change these aspects of its review.

3.2.1 Scenarios for Future SEQRA Compliance under the SGEIS

- **FIRST SCENARIO:** Applications that conform with the 1992 GEIS and the SGEIS.

Generally, when application documents[9] demonstrate conformance with the thresholds and conditions for such actions to proceed under the 1992 GEIS and the SGEIS, SEQRA would be deemed satisfied, and no further SEQRA process would be required. Upon receipt of an application for a well permit, which will be accompanied by the detailed project-specific information described in Appendix 6, Department staff will determine based on detailed project-specific information whether the application conforms to the conditions and thresholds described in the 1992 GEIS and the SGEIS that entitle the application to be covered by the 1992 GEIS and the SGEIS. If the application conforms to the 1992 GEIS and the SGEIS, Department staff will file a record of consistency statement and no further review under SEQRA will occur in connection with the processing of the well permit application. Permit conditions will be added on a site-specific basis to ensure compliance with the requirements of the 1992 GEIS, the SGEIS, and ECL 23.

- **SECOND SCENARIO**: Proposed action is adequately addressed in the 1992 GEIS or the SGEIS but not in respective Findings Statement.

A supplemental findings statement must be prepared if the proposed action and impacts are adequately addressed in the 1992 GEIS and the SGEIS but are not addressed in the previously adopted 1992 GEIS Findings Statement or the SGEIS Findings Statement.

[9] See Appendix 4 for a copy of the Application for Permit to Drill, Deepen, Plug Back or Convert a Well Subject to the Oil, Gas and Solution Mining Regulatory Program.

- **THIRD SCENARIO**: Permit applications that are not addressed, or not adequately addressed, in the 1992 GEIS or the SGEIS.

If the proposed action and its impacts are not addressed in the 1992 GEIS or SGEIS, then additional information would be required to determine whether the project may result in one or more additional significant adverse environmental impacts not assessed in the 1992 GEIS or the SGEIS. The projects that categorically fall into this category are listed in Section 3.2.3. Depending on the nature of the action, the additional information would include an environmental assessment form or EAF; topographic, geologic or hydrogeologic information; air impact analysis; chemical information or other information deemed necessary by the Department to determine the potential for a significant adverse environmental impact. A project-specific SEQRA determination will either result in 1) a negative declaration (determination of no potentially significant impact), or 2) a positive declaration (requiring the preparation of a site-specific SEIS for the drilling application).

Examples since 1992 where such site-specific determinations have been made include the following actions: i) underground gas storage projects, ii) well sites where special noise mitigation measures are required, iii) well sites that disturb more than two and a half acres in designated Agricultural Districts, and iv) geothermal wells drilled in proximity to NYC water tunnels. As stated above, under the 1992 GEIS wells closer than 2,000 feet to a municipal water supply well would also require further site-specific review. None have been permitted since 1992.

The following sections explain how this Supplement will be used, together with the previous 1992 GEIS, to satisfy SEQRA in certain instances when high-volume hydraulic fracturing is proposed.

3.2.2 Review Parameters

In conducting SEQRA reviews, the Department will handle the topics of i) SGEIS applicability, ii) individual project scope, iii) project size and iv) lead agency as follows.

3.2.2.1 SGEIS Applicability - Definition of High-Volume Hydraulic Fracturing

High-volume hydraulic fracturing is done in multiple stages, typically using 300,000-600,000 gallons of water per stage (Chapter 5). High-volume hydraulic fracturing in a vertical well would be comparable to a single stage. Wells hydraulically fractured with less water are generally associated with smaller well pads and many fewer truck trips, and do not trigger the same potential water sourcing and disposal impacts as high-volume hydraulically fractured wells. Therefore, for purposes of the SGEIS and application of the mitigation requirements described herein, high-volume hydraulic fracturing is defined as hydraulic fracturing that uses 300,000 or more gallons of water, regardless of whether the well is vertical, directional or horizontal. Wells requiring 299,999 or fewer gallons of water to fracture low-permeability reservoirs are not considered high-volume, and will be reviewed and permitted pursuant to the 1992 GEIS and Findings Statement.

Potential impacts directly related to water volume are associated with i) water withdrawals, ii) the volume of materials present on the well pad for fracturing, iii) the handling and disposition of flowback water, and iv) road use by trucks to haul both fresh water and flowback water. The Department proposes the following methodology, applicable to both vertical and horizontal wells that will be subjected to hydraulic fracturing:

≤ 299,999 gallons of water: Not considered high-volume; 1992 GEIS mitigation is sufficient; and

≥ 300,000 gallons of water: Always considered high-volume. The applicant must complete the EAF Addendum. All relevant procedures and mitigation measures set forth in this Supplement are required to satisfy SEQRA without a site-specific determination.

3.2.2.2 Project Scope

As was the case under the 1992 GEIS, each application to drill a well will continue to be considered as an individual project with respect to well drilling, construction, hydraulic fracturing (including additive use), and any aspects of water and materials management (source, containment and disposal) that vary between wells on a pad. Well permits will be individually

issued and conditioned based on review of well-specific application materials. However, location screening for well pad setbacks and other required permits, review of access road location and construction, and the required stormwater permit coverage will be for the well pad based on submission of the first well permit application for the pad.

The only case where the project scope extends beyond the well pad and its access road is when the application documents propose surface water withdrawals that have not been previously approved by the Department. Such proposed withdrawals will be considered part of the project scope for the first well permit application that indicates their use, and all well permit applications that propose their use will be considered incomplete until the Department has approved the withdrawal.

Gathering lines and pipelines are not within the scope of project review as the PSC has exclusive jurisdiction to review these activities under Public Service Law Article VII. Compressor stations associated with gathering lines and pipelines are also under the PSC's Public Service Law Article VII review authority except that the Department has jurisdiction under ECL Article 19 (Air Pollution Control) to review air emissions and ECL Article 17 for the SPDES program. The foregoing is discussed in greater detail in Chapter 3 of the GEIS and Section 1.5 of the Final Scope. Chapter 5 of this Supplement describes the facilities likely to be associated with a multi-well shale gas production site, and Chapter 8 provides details on the PSC's environmental review process for these facilities.

3.2.2.3 Size of Project

The size of the project will continue to be defined as the surface acreage affected by development, including the well pad, the access roads, and any other physical alteration necessary. The Department's well drilling and construction requirements, including the supplementary permit conditions proposed herein, preclude any subsurface impacts other than the permitted action to recover hydrocarbons. Most wells will be drilled on multi-well pads, described in Chapter 5 as likely an average of 3.5 acres in size, with larger pads possible, during the drilling and hydraulic fracturing stages of operations. Average production pad size, after reclamation, is likely to be 1.5 acres for a multi-well pad. Pads for vertical wells would be smaller. Access road acreage depends on the location, the length of the road and other factors.

In general, each 150 feet of access road adds 1/10th of an acre to the total surface acreage disturbance.

Surface water withdrawal sites will generally consist of hydrants, meters, power facilities, a gravel pad for water truck access, and possibly one or more storage tanks. These sites would generally be expected to be rather small, less than an acre or two in size.

3.2.2.4 Lead Agency

For the reasons set out in section 3.2 above, the Department would in most, if not all, instances continue to assert the lead agency role under SEQRA. If the proposed action falls under the jurisdiction of more than one agency, based, for example, on the need for a local floodplain development permit, the lead agency must in the first instance be determined by agreement among the involved agencies. Disputes are decided by the Department's Commissioner pursuant to 6 NYCRR §617.6(b)(5). Where there is an involved agency or agencies other than the Department (meaning another agency with jurisdiction to fund, approve, or undertake the action), to the extent practicable, the Department will seek lead agency designation, which is consistent with the criteria for such designation under SEQRA.

3.2.3 EAF Addendum and Additional Informational Requirements

The 1992 Findings authorized use of a shortened, program-specific environmental assessment form (EAF), which is required with every well drilling permit application.[10] (See Appendices 2 and 5). The EAF and well drilling application form[11] do not stand alone, but are supported by the four-volume 1992 GEIS, the applicant's well location plat, proposed site-specific drilling and well construction plans, Department staff's site visit, and geographic information system (GIS) - based location screening, using the most current data available. Oil and gas staff within the Department consults and coordinates with staff in other Department programs administered by the Department when site review and the application documents indicate an environmental concern or potential need for another Department permit.

[10] http://www.dec.ny.gov/docs/materials_minerals_pdf/eaf_dril.pdf . Under 6 NYCRR §617.2(m) of the SEQRA regulations, the model full and short EAFs may be modified by an agency to better serve it in implementing SEQR, provided the scope of the modified form is as comprehensive as the model.

[11] http://www.dec.ny.gov/docs/materials_minerals_pdf/dril_req.pdf.

The Department has developed an EAF Addendum for gathering and compiling the information needed to evaluate high-volume hydraulic fracturing projects (≥300,000 gallons) in the context of this SGEIS and its Findings Statement, and to identify the required site-specific mitigation measures. The EAF Addendum will be required as follows:

1) With the application to drill the first well on a pad constructed for high-volume hydraulic fracturing, regardless of whether the well is vertical or horizontal;

2) With the applications to drill subsequent wells for high-volume hydraulic fracturing on the pad if any of the information changes; and

3) Prior to high-volume re-fracturing of an existing well.

Categories of information required with the EAF addendum are summarized below, and Appendix 6 provides a full listing of the proposed EAF Addendum requirements.

3.2.3.1 Hydraulic Fracturing Information

Required information will include the minimum depth and elevation of the top of the fracture zone, estimated maximum depth and elevation of the bottom of potential fresh water, identification of the proposed fracturing service company and additive products, the proposed volume of fracturing fluid and percent by weight of water, proppants and each additive. Documentation of the operator's evaluation of alternatives to the proposed additive products will also be required.

3.2.3.2 Water Source Information

The operator will be required to identify the source of water to be used for hydraulic fracturing, and provide information about any newly proposed surface water source that has not been previously approved by the Department as part of a well permit application. The proposed withdrawal location and type of source (e.g., stream, lake, pond, groundwater, etc.) and other detailed information will be required to allow the Department to analyze potential impacts and, in the case of stream withdrawals, to ensure the operator's compliance relative to passby flow and the narrative flow standard in 6 NYCRR §703.2.

3.2.3.3 Distances

Distances to the following resources or cultural features will be required, along with a topographic map of the area showing the well pad, well location, and scaled distances from the proposed surface location of the well and the closest edge of the well pad to the relevant resources and features.

- Any known public water supply reservoir, river or stream intake, public or private water well or domestic supply spring within 2,640 feet;
- Any primary or principal aquifer boundary, perennial or intermittent stream, wetland, storm drain, lake or pond within 660 feet;
- Any residences, occupied structures or places of assembly within 1,320 feet.
- Capacity of rig fueling tank(s) and distance to:
    - Any public or private water well, domestic-supply spring, reservoir, river or stream intake, perennial or intermittent stream, storm drain, wetland, lake or pond within 500 feet of the planned location(s) of the fueling tank(s); and
- Distance from the surface location of the proposed well to the surface location of any existing well that is listed in the Department's Oil & Gas Database[12] or any other abandoned well identified by property owners or tenants within a) the spacing unit of the proposed well and/or b) within 1 mile (5,280 feet) of the proposed well location, whichever results in the greatest number of wells. For each well identified, the following information would be required, if available:
    - Well name and API Number;
    - Well type;
    - Well status;
    - Well orientation; and
    - Quantity and type of any freshwater, brine, oil or gas encountered during drilling, as recorded on the Department's Well Drilling and Completion Report.

[12] The Department's Oil & Gas Database contains information on more than 35,000 oil, gas, storage, solution salt, stratigraphic, and geothermal wells categorized under Article 23 of the ECL as Regulated Wells. The Oil & Gas database can be accessed on the Department's website at http://www.dec.ny.gov/cfmx/extapps/GasOil/.

3.2.3.4 Water Well Information

The EAF addendum for high-volume hydraulic fracturing will require evidence of diligent efforts by the well operator to determine the existence of public or private water wells and domestic-supply springs within half a mile (2,640 feet) of any proposed drilling location. The operator will be required to identify the wells and provide available information about their depth, and completed interval, along with a description of their use. Use information will include whether the well is public or private, community or non-community and the type of facility or establishment if it is not a private residence. Information sources available to the operator include:

- direct contact with municipal officials;
- direct communication with property owners and tenants;
- communication with adjacent lessees;
- EPA's Safe Drinking Water Act Information System database, available at http://oaspub.epa.gov/enviro/sdw_form_v2.create_page?state_abbr=NY; and
- The Department's Water Well Information search wizard, available at http://www.dec.ny.gov/cfmx/extapps/WaterWell/index.cfm?view=searchByCounty.

Additionally, geodata on water wells in New York State is available from the Department in KML (Keyhole Markup Language) and shape file formats. To access and download water well information, go to: http://www.dec.ny.gov/geodata/ptk.

Upon receipt of a well permit application, Department staff will compare the operator's well list to internally available information and notify the operator of any discrepancies or additional wells that are indicated within half a mile of the proposed well pad. The operator will be required to amend its EAF Addendum accordingly.

3.2.3.5 Fluid Disposal Plan

The Department's oil and gas regulations, specifically 6 NYCRR §554.1(c)(1), require a fluid disposal plan to be approved by the Department prior to well permit issuance for "any operation in which the probability exists that brine, salt water or other polluting fluids will be produced or

obtained during drilling operations in sufficient quantities to be deleterious to the surrounding environment . . ." To fulfill this obligation, the EAF Addendum will require information about flowback water and production brine disposition, including:

- Planned transport off of well pad (truck or piping), and information about any proposed piping;
- Planned disposition (e.g., treatment facility, disposal well, reuse, or centralized tank facility); and
- Identification and permit numbers for any proposed treatment facility or disposal well located in New York.

3.2.3.6 Operational Information

Other required information about well pad operations will include:

1. Information about the planned construction and capacity of the reserve pit;
2. Information about the number and individual and total capacity of receiving tanks on the well pad for flowback water;
3. Indication of the timing of the use of a closed-loop tank system (e.g., surface, intermediate and/or production hole);
4. Information about any off-site cuttings disposal plan;
5. If proposed flowback vent/flare stack height is less than 30 feet, then documentation that previous drilling at the pad did not encounter H_2S is required;
6. Description of planned public access restrictions, including physical barriers and distance to edge of well pad;
7. Identification of the EPA Tiers of the drilling and hydraulic fracturing engines used, if these use gasoline or diesel fuel. If particulate traps or SCR are not used, a description of other control measures planned to reduce particulate matter and nitrogen oxide emissions during the drilling and hydraulic fracturing processes;
8. If condensate tanks are to be used, their capacity and the vapor recovery system to be used;

9. If a wellhead compressor is used, its size in horsepower and description the control equipment used for nitrogen oxides (NO_x); and

10. If a glycol dehydrator is to be used at the well pad, its stack height and the capacity of glycol to be used on an annual basis.

3.2.3.7 Invasive Species Survey and Map

The Department will require that well operators submit, with the EAF Addendum, a comprehensive survey of the entire project site, documenting the presence and identity of any invasive plant species. As described in Chapter 7, this survey will establish a baseline measure of percent aerial coverage and, at a minimum, must include the plant species identified on the Interim List of Invasive Plant Species in New York State. A map (1:24,000) showing all occurrences of invasive species within the project site must be produced and included with the survey as part of the EAF Addendum.

3.2.3.8 Required Affirmations

The EAF Addendum will require operator affirmations to address the following:

- passby flow for surface water withdrawals;
- review of local floodplain maps;
- residential water well sampling and monitoring;
- access road location;
- stormwater permit coverage;
- use of ultra-low sulfur fuel;
- preparation of site plans to address visual and noise impacts, invasive species mitigation and greenhouse gas emissions;
- adherence to all well permit conditions; and
- adherence to best management practices for reducing direct impacts to terrestrial habitats and wildlife.

3.2.3.9 Local Planning Documents

The EAF Addendum will require the applicant to identify whether the location of the well pad, or any other activity under the jurisdiction of the Department, conflicts with local land use laws, regulations, plans or policies. The applicant will also be required to identify whether the well pad is located in an area where the affected community has adopted a comprehensive plan or other local land use plan and whether the proposed action is inconsistent with such plan(s).

3.2.3.10 Habitat Fragmentation

Applicants proposing well pads in Forest or Grassland Focus Areas that involve a disturbance in a contiguous forest patch of 150 acres or more in size or a contiguous grassland patch of 30 acres or more in size should not submit the EAF or a well permit application prior to conducting a site-specific ecological assessment in accordance with a detailed study plan that has been approved by the Department. The need and plan for an ecological assessment should be determined in consultation with the Department and will consider information such as existing site conditions, existing vegetative cover and ongoing and historical land management activities. The completed ecological assessment must be attached to the EAF and must include, at a minimum:

- A compilation of historical information about use of the area by forest interior birds or grassland birds;
- Results of pre-disturbance biological studies, including a minimum of one year of field surveys at the site to determine the current extent, if any, of use of the site by forest interior birds or grassland birds;
- An evaluation of potential impacts on forest interior or grassland birds from the project;
- Additional mitigation measures proposed by applicant; and
- Protocols for monitoring of forest interior or grassland birds during the construction phase of the project and for a minimum of two years following well completion.

3.2.4 Prohibited Locations

The Department will not issue well permits for high-volume hydraulic fracturing at the following locations:

1) Any proposed well pad within the NYC and Syracuse watersheds;

2) Any proposed well pad within a 4,000-foot buffer around the NYC and Syracuse watersheds;

3) Any proposed well pad within a primary aquifer (subject to reconsideration 2 years after issuance of the first permit for high-volume hydraulic fracturing);

4) Any proposed well pad within a 500-foot buffer around primary aquifers (subject to reconsideration 2 years after issuance of the first permit for high-volume hydraulic fracturing);

5) Any proposed well pad within 2,000 feet of public water supply wells, river or stream intakes and reservoirs (subject to reconsideration 3 years after issuance of the first permit for high-volume hydraulic fracturing);

6) Any proposed well pad within 500 feet of private drinking water wells or domestic use springs, unless waived by the owner; and

7) Any proposed well pad within a 100-year floodplain.

3.2.5 Projects Requiring Site-Specific SEQRA Determinations of Significance

The Department proposes that site-specific environmental assessments and SEQRA determinations of significance be required for the high-volume hydraulic fracturing projects listed below, regardless of the target formation, the number of wells drilled on the pad and whether the wells are vertical, directional or horizontal.

1) Any proposed high-volume hydraulic fracturing where the top of the target fracture zone is shallower than 2,000 feet along any part of the proposed length of the wellbore;

2) Any proposed high-volume hydraulic fracturing where the top of the target fracture zone at any point along any part of the proposed length of the wellbore is less than 1,000 feet below the base of a known fresh water supply;

3) Any proposed well pad within 500 feet of a principal aquifer;

4) Any proposed well pad within 150 feet of a perennial or intermittent stream, storm drain, lake or pond;

5) A proposed surface water withdrawal that is found not to be consistent with the Department's preferred passby flow methodology as described in Chapter 7;

6) Any proposed water withdrawal from a pond or lake;

7) Any proposed ground water withdrawal within 500 feet of a private well;

8) Any proposed ground water withdrawal within 500 feet of a wetland that pump test data shows would have an influence on the wetland;

9) Any proposed well location determined by NYCDEP to be within 1,000 feet of its subsurface water supply infrastructure; and

10) Any proposed centralized flowback water surface impoundment.

The Department will re-evaluate the need for site-specific SEQRA determinations within 500 feet of principal aquifers two years after issuance of the first permit for high-volume hydraulic fracturing.

The Department is not proposing to alter its 1992 Findings that proposed disposal wells require individual site-specific review or that proposed disturbances larger than 2.5 acres in designated Agricultural Districts require a site-specific SEQRA determination. According to the information received to date, the drilling of all high-volume hydraulically fractured wells will create surface disturbances in excess of 2.5 acres. The Department will consult with the Department of Agriculture and Markets to develop permit conditions, best management practices (BMP) requirements and reclamation guidelines to be followed when the proposed disturbance is larger than 2.5 acres on a farm in an Agricultural District. Staff will perform the SEQRA review and publish the results in the Environmental Notice Bulletin (ENB). A large number of agricultural districts are currently located in areas where high-volume hydraulic fracturing drilling is expected to occur but many of these districts have reverted to forestlands and are no longer in agricultural production. Mineral Resources will provide guidance to gas well operators to achieve the goal of reducing or minimizing the surface disturbance to agricultural farmlands. Examples of the proposed Agricultural District requirements include but are not limited to:

- decompaction and deep ripping of disturbed areas prior to topsoil replacement;
- removal of construction debris from the site;
- no mixing of cuttings with topsoil;

- removal of spent drilling muds from active agricultural fields;
- location of well pads/access roads along field edges and in nonagricultural areas (where possible);
- removal of excess subsoil and rock from the site; and
- fencing of the site when drilling is located in active pasture areas to prevent livestock access.

Proposed projects that require other Department permits will continue to require site-specific SEQRA determinations regarding the activities covered by those permits, with one exception. Required coverage under a general stormwater permit does not result in the need for a site-specific SEQRA determination, as the Department issues its general permits pursuant to a separate process.

3.3 Regulations

The Department's oil and gas well regulations, located at 6 NYCRR Parts 550 - 559, contain permitting, recordkeeping, and operating requirements for oil and gas wells. More detailed requirements applicable to drilling operations are routinely attached as conditions to well drilling permits issued pursuant to the ECL. Additionally, the Department's regulations concerning water withdrawals, stormwater control, and the use of state lands, among others, would apply to various aspects of high-volume hydraulic fracturing operations considered in this revised draft SGEIS. Appendix 10 of this revised draft SGEIS contains proposed supplementary permit conditions for high-volume hydraulic fracturing that will be attached to well drilling permits. Although conditions incorporated into well drilling are enforceable pursuant to ECL Article 71, a number of the application requirements specific to high-volume hydraulic fracturing as well as many of the mitigation measures discussed in this revised draft SGEIS will be set forth in regulations. Accordingly, draft revisions and additions to the Department's regulations will be considered as part of the SGEIS process, pursuant to the State Administrative Procedures Act (SAPA) for agency rulemaking.

The enactment of revisions or additions to the Department's regulations relating to high-volume hydraulic fracturing would have a positive effect on the environment by mitigating or otherwise

addressing potential environmental impacts from this activity. However, because these regulations would be enacted as part of an action that would authorize high-volume hydraulic fracturing the enactment of such regulatory revisions or additions will be considered in conjunction with the Department's consideration of the significant environmental impacts under SEQRA.

SAPA contains other potential impact areas for state agencies to consider, such as the impact of proposed rules on jobs, rural areas and the regulated community. Some of these types of impacts are discussed in this revised draft SGEIS, but a complete examination of those types of impacts will be evaluated within the rulemaking process. The Department will consider all information generated by the SGEIS and SAPA processes to make determinations on how high-volume hydraulic fracturing operations would be regulated.

New York State

DEC

Chapter 4

Geology

Revised Draft
Supplemental Generic Environmental Impact Statement

This page intentionally left blank.

Chapter 4 - Geology

CHAPTER 4 - GEOLOGY **4-1**

4.1 INTRODUCTION **4-1**

4.2 BLACK SHALES **4-2**

4.3 UTICA SHALE **4-5**
4.3.1 Total Organic Carbon 4-10
4.3.2 Thermal Maturity and Fairways 4-13
4.3.3 Potential for Gas Production 4-13

4.4 MARCELLUS FORMATION **4-14**
4.4.1 Total Organic Carbon 4-16
4.4.2 Thermal Maturity and Fairways 4-16
4.4.3 Potential for Gas Production 4-17

4.5 SEISMICITY IN NEW YORK STATE **4-23**
4.5.1 Background 4-23
4.5.2 Seismic Risk Zones 4-24
4.5.4 Seismic Events 4-27
4.5.5 Monitoring Systems in New York 4-35

4.6 NATURALLY OCCURRING RADIOACTIVE MATERIALS (NORM) IN MARCELLUS SHALE **4-35**

4.7 NATURALLY-OCCURRING METHANE IN NEW YORK STATE **4-36**

FIGURES

Figure 4.1 - Gas Shale Distribution in the Appalachian Basin 4-4
Figure 4.2 - Stratigraphic Column of Southwestern New York 4-7
Figure 4.3 - East West Cross-Section of New York State. 4-8
Figure 4.4 - Extent of Utica Shale in New York State 4-9
Figure 4.5 - Depth to Base of Utica Shale in New York State 4-11
Figure 4.6 - Thickness of High-Organic Utica Shale in New York State 4-12
Figure 4.7 - Utica Shale Fairway in New York State 4-15
Figure 4.8 - Depth and Extent of Marcellus Shale in New York State 4-18
Figure 4.9 - Marcellus Shale Thickness in New York State 4-19
Figure 4.10 - Total Organic Carbon of Marcellus Shale in New York State 4-20
Figure 4.11 - Marcellus Shale Thermal Maturity 4-21
Figure 4.12 - Marcellus Shale Fairway in New York State 4-22
Figure 4.13 - Mapped Geologic Faults in New York State 4-25
Figure 4.14 - New York State Seismic Hazard Map 4-26
Figure 4.15 - Seismic Events in New York State (1970 to 2009) 4-34

TABLES

Table 4.1 - Modified Mercalli Scale 4-29
Table 4.2 - Summary of Seismic Events in New York State 4-30

This page intentionally left blank.

Chapter 4 - GEOLOGY

This Chapter supplements and expands upon Chapter 5 of the 1992 GEIS. Sections 4.1 through 4.5 and the accompanying figures and tables were provided in essentially the form presented here by Alpha Environmental, Inc., under contract to NYSERDA to assist the Department with research related to this SGEIS.[1] Alpha's citations are retained for informational purposes, and are listed in the "consultants' references" section of the Bibliography. Section 4.6 discusses how NORM in the Marcellus Shale is addressed in the SGEIS.

The influence of natural geologic factors with respect to hydraulic fracture design and subsurface fluid mobility is discussed Chapter 5, specifically in Sections 5.8 (hydraulic fracture design) and 5.11.1.1 (subsurface fluid mobility).

4.1 Introduction

The natural gas industry in the US began in 1821 with a well completed by William Aaron Hart in the upper Devonian Dunkirk Shale in Chautauqua County. The "Hart" well supplied businesses and residents in Fredonia, New York with natural gas for 37 years. Hundreds of shallow wells were drilled in the following years into the shale along Lake Erie and then southeastward into western New York. Shale gas fields development spread into Pennsylvania, Ohio, Indiana, and Kentucky. Gas has been produced from the Marcellus since 1880 when the first well was completed in the Naples field in Ontario County. Eventually, as other formations were explored, the more productive conventional oil and natural gas fields were developed and shale gas (unconventional natural gas) exploration diminished.

The terms "conventional" and "unconventional" are related more to prevailing technology and economics surrounding the development of a given play than to the reservoir rock type from which the oil or natural gas resources are derived. Gas shales (also called "gas-containing shales") are one of a number of reservoir types that are explored for unconventional natural gas, and this group includes such terms as: deep gas; tight gas; coal-bed methane; geopressurized zones; and Arctic and sub-sea hydrates.

The US Energy Research and Development Administration (ERDA) began to evaluate gas resources in the US in the late 1960s. The Eastern Gas Shales Project was initiated in 1976 by

[1] Alpha, 2009.

the ERDA (later the US Department of Energy) to assess Devonian and Mississippian black shales. The studies concluded that significant natural gas resources were present in these tight formations.

The interest in development of shale gas resources increased in the late 20th and early 21st century as the result of an increase in energy demand and technological advances in drilling and well stimulation. The total unconventional natural gas production in the US increased by 65% and the proportion of unconventional gas production to total gas production increased from 28% in 1998 to 46% in 2007.[2]

A description of New York State geology and its relationship to oil, gas, and salt production is included in the 1992 GEIS. The geologic discussion provided herein supplements the information as it pertains to gas potential from unconventional gas resources. Emphasis is placed on the Utica and Marcellus Shales because of the widespread distribution of these units in New York.

4.2 Black Shales

Black shales, such as the Marcellus Shale, are fine-grained sedimentary rocks that contain high levels of organic carbon. The fine-grained material and organic matter accumulate in deep, warm, quiescent marine basins. The warm climate favors the proliferation of plant and animal life. The deep basins allow for an upper aerobic (oxygenated) zone that supports life and a deeper anaerobic (oxygen-depleted) zone that inhibits decay of accumulated organic matter. The organic matter is incorporated into the accumulating sediments and is buried. Pressure and temperature increase and the organic matter are transformed by slow chemical reactions into liquid and gaseous petroleum compounds as the sediments are buried deeper. The degree to which the organic matter is converted is dependent on the maximum temperature, pressure, and burial depth. The extent that these processes have transformed the carbon in the shale is represented by the thermal maturity and transformation ratio of the carbon. The more favorable gas producing shales occur where the total organic carbon (TOC) content is at least 2% and

[2] Alpha, 2009, p. 121.

where there is evidence that a significant amount of gas has formed and been preserved from the TOC during thermal maturation.[3]

Oil and gas are stored in isolated pore spaces or fractures and adsorbed on the mineral grains.[4] Porosity (a measure of the void spaces in a material) is low in shales and is typically in the range of 0 to 10 percent.[5] Porosity values of 1 to 3 percent are reported for Devonian shales in the Appalachian Basin.[6] Permeability (a measure of a material's ability to transmit fluids) is also low in shales and is typically between 0.1 to 0.00001 millidarcy (md).[7] Hill et al. (2002) summarized the findings of studies sponsored by NYSERDA that evaluated the properties of the Marcellus Shale. The porosity of core samples from the Marcellus in one well in New York ranged from 0 to 18%. The permeability of Marcellus Shale ranged from 0.0041 md to 0.216 md in three wells in New York State.

Black shale typically contains trace levels of uranium that is associated with organic matter in the shale.[8] The presence of naturally occurring radioactive materials (NORM) induces a response on gamma-ray geophysical logs and is used to identify, map, and determine thickness of gas shales.

The Appalachian Basin was a tropical inland sea that extended from New York to Alabama (Figure 4.1). The tropical climate of the ancient Appalachian Basin provided favorable conditions for generating the organic matter, and the erosion of the mountains and highlands bordering the basin provided clastic material (i.e., fragments of rock) for deposition. The sedimentary rocks that fill the basin include shales, siltstones, sandstones, evaporites, and limestones that were deposited as distinct layers that represent several sequences of sea level rise and fall. Several black shale formations, which may produce natural gas, are included in these layers.[9]

---

[3] Alpha, 2009, p. 122.

[4] Alpha, 2009, p. 122.

[5] Alpha, 2009, p.122.

[6] Alpha, 2009, p.122.

[7] Alpha, 2009, p.122.

[8] Alpha, 2009, p. 122.

[9] Alpha, 2009, p. 123.

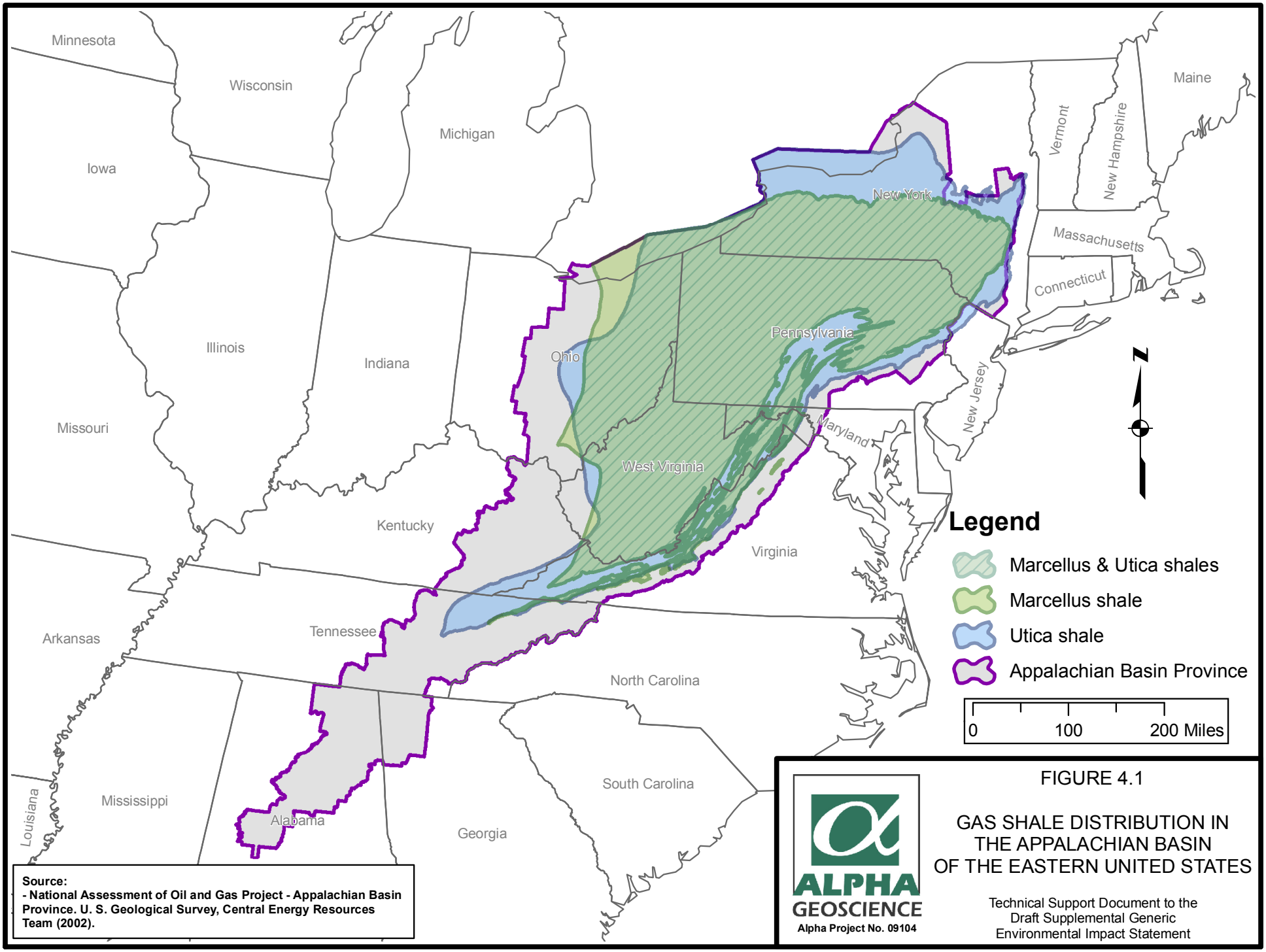
Minnesota
Wisconsin
Michigan
Iowa
Illinois
Indiana
Ohio
Missouri
Kentucky
Arkansas
Tennessee
Louisiana
Mississippi
Alabama
Georgia
South Carolina
North Carolina
Virginia
West Virginia
Maryland
Pennsylvania
New York
New Jersey
Vermont
New Hampshire
Maine
Massachusetts
Connecticut
N
Legend
Marcellus & Utica shales
Marcellus shale
Utica shale
Appalachian Basin Province
0
100
200 Miles
Source:
- National Assessment of Oil and Gas Project - Appalachian Basin Province. U. S. Geological Survey, Central Energy Resources Team (2002).
ALPHA GEOSCIENCE
Alpha Project No. 09104
FIGURE 4.1
GAS SHALE DISTRIBUTION IN THE APPALACHIAN BASIN OF THE EASTERN UNITED STATES
Technical Support Document to the Draft Supplemental Generic Environmental Impact Statement

The stratigraphic column for southwestern New York State is shown in Figure 4.2 and includes oil and gas producing horizons. This figure was initially developed by Van Tyne and Copley,[10] from the analysis of drilling data in southwestern New York State, and it has been modified several times since then as various authors have cited it in different studies. The version presented as Figure 4.2 can also be found on the Department's website at http://www.dec.ny.gov/energy/33893.html. Figure 4.3 is a generalized cross-section from west to east across the southern tier of New York State and shows the variation in thickness and depth of the different stratigraphic units. This figure was initially developed by the Reservoir Characterization Group of the New York State Museum. It is important to note that the geographic areas represented in Figure 4.2 and Figure 4.3 are not precisely the same, and the figures were originally developed by different authors. For example, the Marcellus Shale is shown in Figure 4.2 as the basal unit of the Hamilton Group, but it appears as a discrete unit below the Hamilton Group in Figure 4.3 to highlight its gas-bearing potential. Similarly, the "Devonian Sandstone and Shale" of Figure 4.3 correlates to the Conewango, Conneaut, Canadaway, West Falls, Sonyea, and Genesee Groups of Upper Devonian age shown in Figure 4.2.

The Ordovician-aged Utica Shale and the Devonian-aged Marcellus Shale are of particular interest because of recent estimates of natural gas resources and because these units extend throughout the Appalachian Basin from New York to Tennessee. There are other black shale formations (Figures 4.2 and 4.3) in New York that may produce natural gas on a localized basis.[11] The following sections describe the Utica and Marcellus Shales in greater detail.

4.3 Utica Shale

The Utica Shale is an upper Ordovician-aged black shale that extends across the Appalachian Plateau from New York and Quebec, Canada, south to Tennessee. It covers approximately 28,500 square miles in New York and extends from the Adirondack Mountains to the southern tier and east to the Catskill front (Figure 4.4). The Utica Shale is exposed in outcrops along the southern and western Adirondack Mountains, and it dips gently south to depths of more than 9,000 feet in the southern tier of New York.

[10] Van Tyne and Copley, 1983.

[11] Alpha, 2009, p. 123.

The Utica Shale is a massive, fossiliferous, organic-rich, thermally-mature, black to gray shale. The sediment comprising the Utica Shale was derived from the erosion of the Taconic Mountains at the end of the Ordovician, approximately 440 to 460 million years ago. The shale is bounded below by Trenton Group strata and above by the Lorraine Formation and consists of three members in New York State that include: Flat Creek Member (oldest), Dolgeville Member, and the Indian Castle Member (youngest).[12] The Canajoharie Shale and Snake Hill Shale are found in the eastern part of the state and are lithologically equivalent, but older than the western portions of the Utica.[13]

There is some disagreement over the division of the Utica Shale members. Smith & Leone (2009) divide the Indian Castle Member into an upper low-organic carbon regional shale and a high-organic carbon lower Indian Castle. Nyahay et al. (2007) combines the lower Indian Castle Member with the Dolgeville Member. Fisher (1977) includes the Dolgeville as a member of the Trenton Group. The stratigraphic convention of Smith and Leone is used in this document.

Units of the Utica Shale have abundant pyrite, which indicates deposition under anoxic conditions. Geophysical logs and cutting analyses indicate that the Utica Shale has a low bulk density and high total organic carbon content.[14]

The Flat Creek and Dolgeville Members are found south and east of a line extending approximately from Steuben County to Oneida County (Figure 4.4). The Dolgeville is an interbedded limestone and shale. The Flat Creek is a dark, calcareous shale in its western extent and grades to an argillaceous calcareous mudstone to the east. These two members are time-equivalent and grade laterally toward the west into Trenton limestones.[15] The lower Indian Castle Member is a fissile, black shale and is exposed in road cuts, particularly at the New York State Thruway (I-90) exit 29A in Little Falls. Figure 4.5 shows the depth to the base of the Utica Shale.[16] This depth corresponds approximately with the base of the organic-rich section of the Utica Shale.

[12] Alpha, 2009, p. 124.

[13] Alpha, 2009, p. 124.

[14] Alpha, 2009, p. 124.

[15] Alpha, 2009, p. 124.

[16] Alpha, 2009, p. 124.

Figure 4.2 - Stratigraphic Section of Southwestern New York State					
Period		**Group**	**Unit**	**Lithology**	
Penn.		Pottsville	Olean		Quartz pebble conglomerate & sandstone, quartz pebble, conglomerate, sandstone & minor shale
Miss.		Pocono	Knapp		
Dev.	Upper	Conewango			Shale & sandstone, scattered conglomerates
		Conneaut	Chadakoin		Shale & siltstone, scattered conglomerates
		Canadaway	Undifferentiated[1]	O G O G	Shale & siltstone Minor sandstone
			Perrysburg[2]	O G O G	Shale & siltstone Minor sandstone
		West Falls	Java Nunda Rhinestreet	 G	Shale & siltstone Argillaceous limestone
		Sonyea	Middlesex	G	Shale & siltstone
		Genesee			Shale with minor siltstone & limestone
	Middle		Tully	G	Limestone with minor siltstone & sandstone
		Hamilton	Moscow Ludlowville Skaneateles Marcellus	 G	Shale with minor sandstone & conglomerate
			Onondaga	O G	Limestone
	Lower	Tristates	Oriskany	G	Sandstone
		Helderberg	Manlius Rondout		Limestone & dolostone
Sil.	Upper		Akron	O G	Dolostone
		Salina	Camillus Syracuse Vernon	S S	Shale, siltstone, anhydrite & halite
		Lockport	Lockport	G	Limestone & dolostone
		Clinton	Rochester Irondequoit		Shale & sandstone
	Lower		Sodus Reynales Thorold		Limestone & dolostone
		Medina	Grimsby Whirlpool	G G	Sandstone & shale Quartz sandstone
Ord.	Upper		Queenston Oswego Lorraine Utica	G G	Shale & siltstone with minor sandstone
	Middle	Trenton - Black River	Trenton Black River	G	Limestone and minor dolostone
	Lower	Beekmantown	Tribes Hill Chuctanunda		Limestone & dolostone
Camb.	Upper		Little Falls Galway (Theresa) Potsdam	G G	Quartz sandstone & dolostone; sandstone & sandy dolomite; conglomerate base
PreCamb.			Gneiss, Marble, Quartzite, etc...		Metamorphic & igneous rocks

1 - Includes: Glade, Bradford 1st, Chipmunk, Bradford 2nd, Harrisburg Run, Scio, Penny and Richburg.

2 - Includes: Bradford 3rd, Humphrey, Clarksville, Waugh & Porter, and Fulmer Valley.

O: Oil producing

G: Gas producing

S: Salt producing

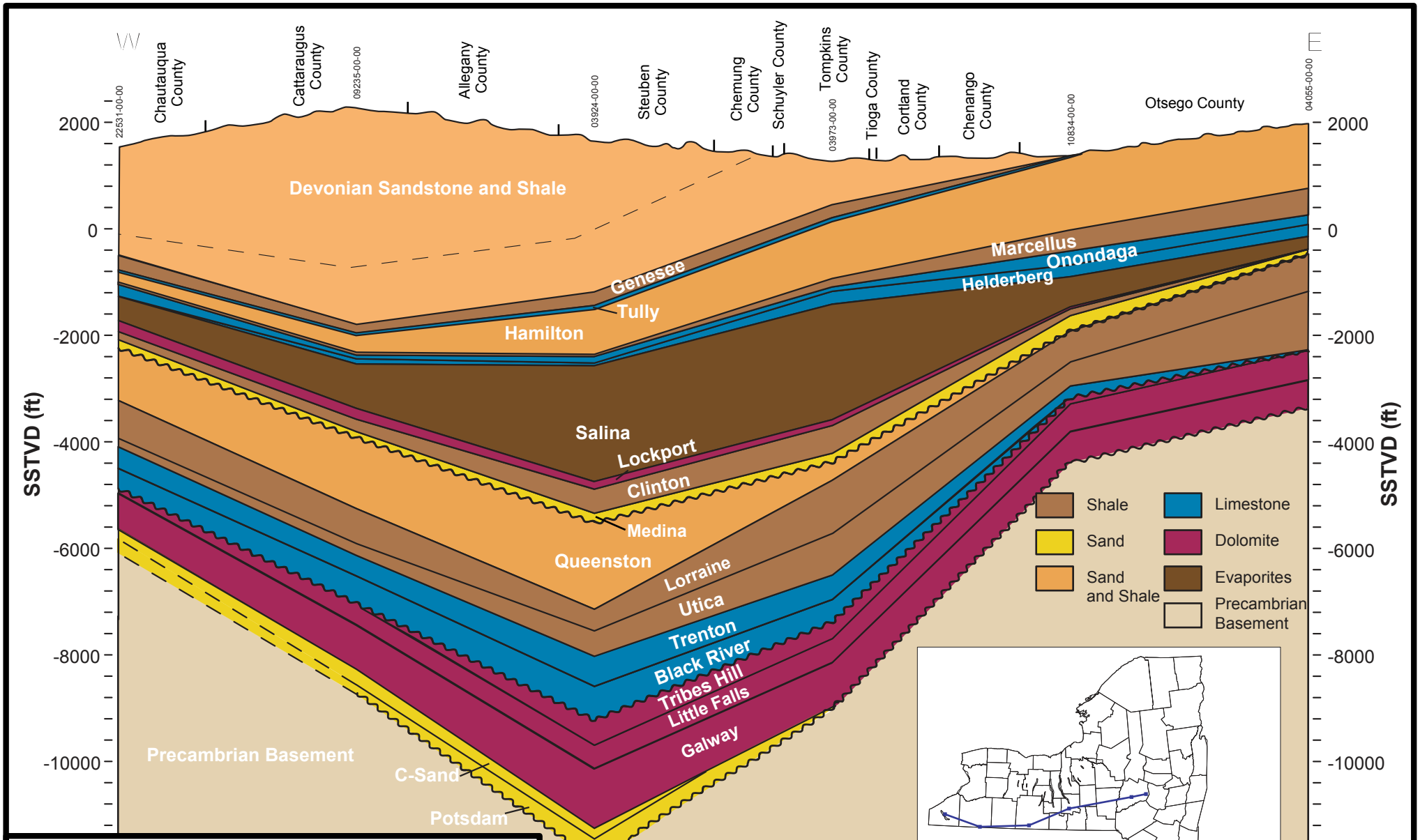

ALPHA GEOSCIENCE

Alpha Project No. 09104

FIGURE 4.3

EAST WEST CROSS-SECTION OF NEW YORK STATE

Technical Support Document to the Draft Supplemental Generic Environmental Impact Statement

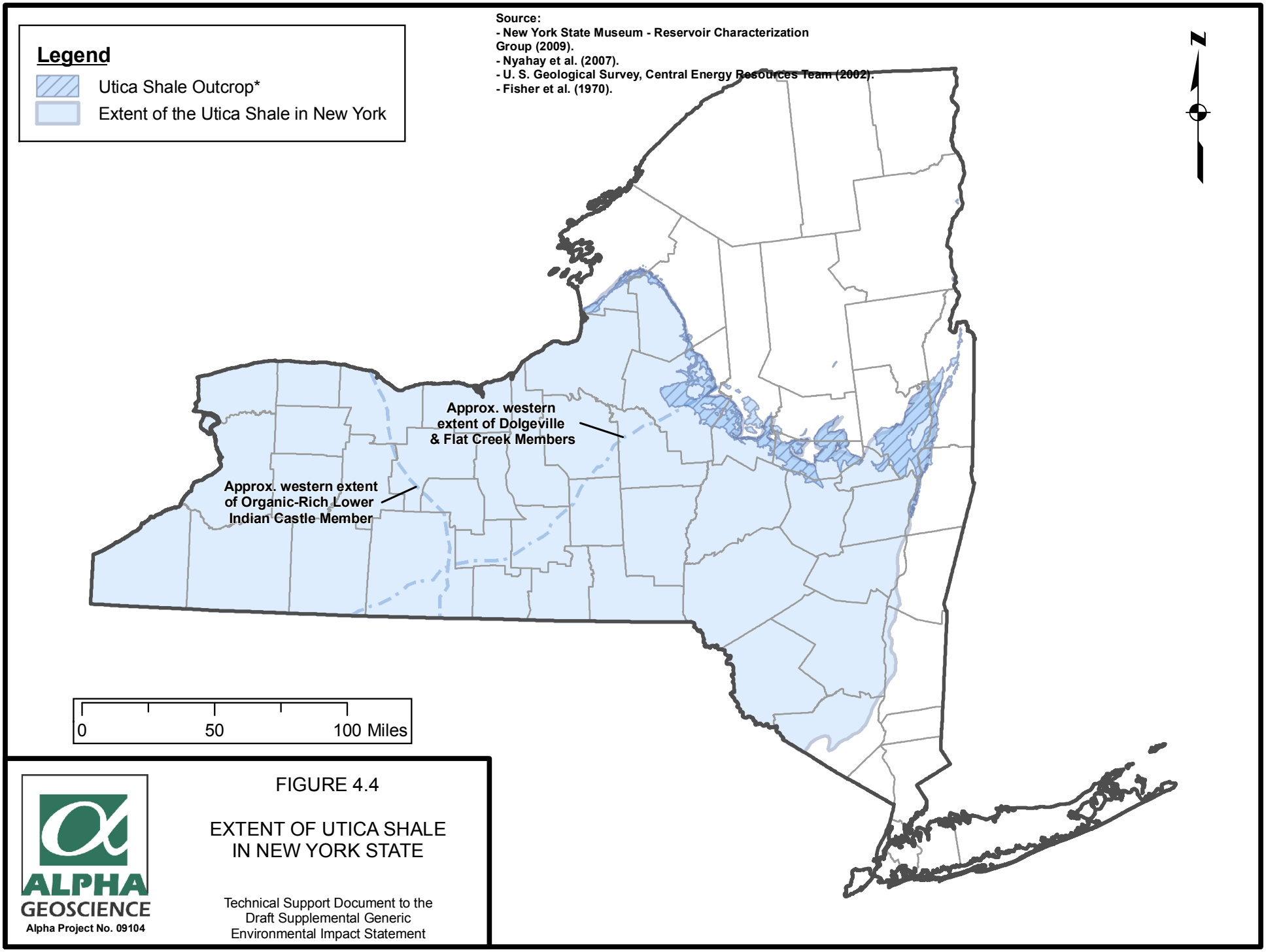

FIGURE 4.4

EXTENT OF UTICA SHALE IN NEW YORK STATE

Technical Support Document to the Draft Supplemental Generic Environmental Impact Statement

4.3.1 Total Organic Carbon

Measurements of TOC in the Utica Shale are sparse. Where reported, TOC has been measured at over 3% by weight.[17] Nyahay et al. (2007) compiled measurements of TOC for core and outcrop samples. TOC in the lower Indian Castle, Flat Creek, and Dolgeville Members generally ranges from 0.5 to 3%. TOC in the upper Indian Castle Member is generally below 0.5%. TOC values as high as 3.0% in eastern New York and 15% in Ontario and Quebec were also reported.[18]

The New York State Museum Reservoir Characterization Group evaluated cuttings from the Utica Shale wells in New York State and reported up to 3% TOC.[19] Jarvie et al. (2007) showed that analyses from cutting samples may underestimate TOC by approximately half; therefore, it may be as high as 6%. Figure 4.6 shows the combined total thickness of the organic-rich (greater than 1%, based on cuttings analysis) members of the Utica Shale. As shown on Figure 4.6, the organic-rich Utica Shale ranges from less than 50 feet thick in north-central New York and increases eastward to more than 700 feet thick.

[17] Alpha, 2009, p. 124.

[18] Alpha, 2009, p. 125.

[19] Alpha, 2009, p. 125.

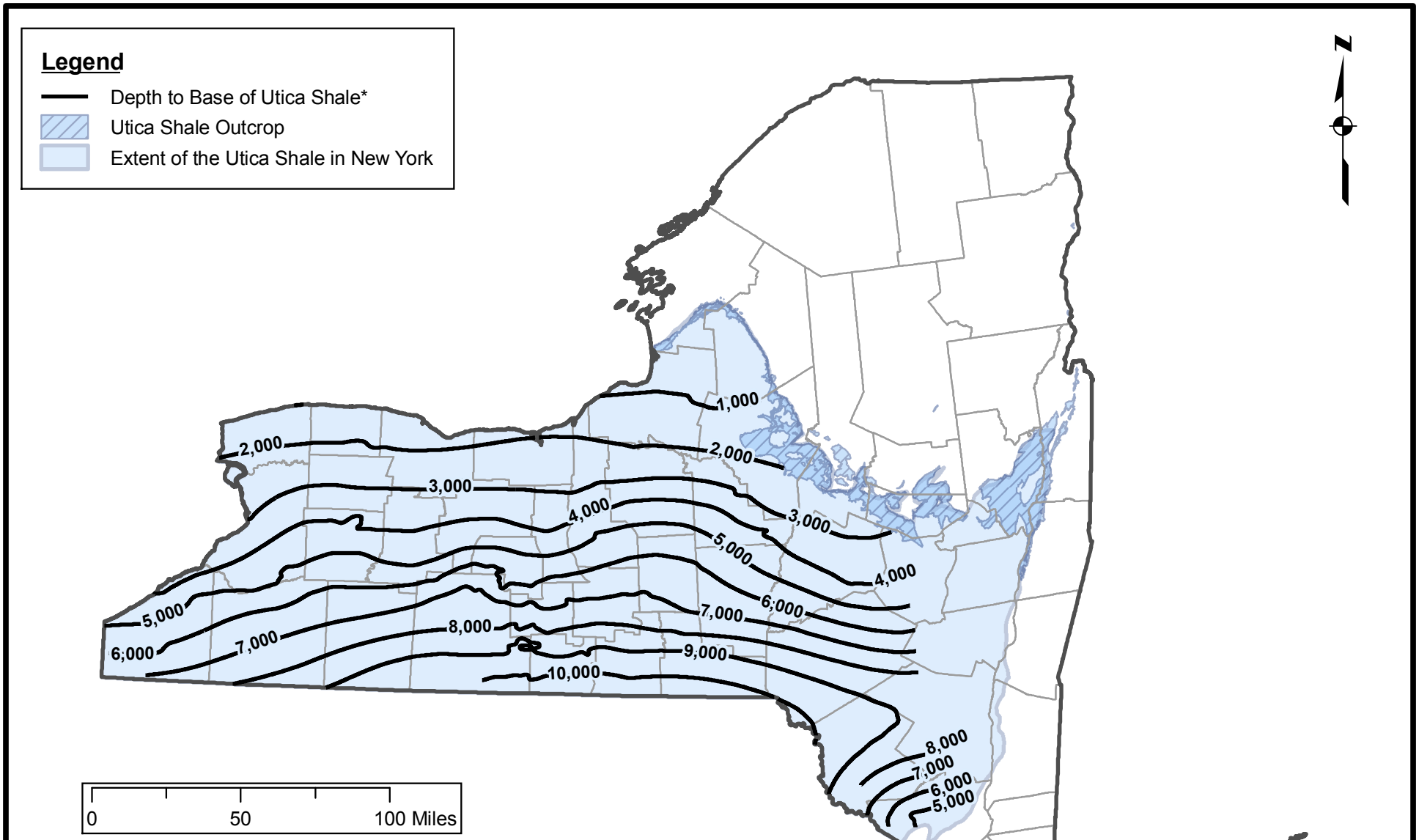

ALPHA GEOSCIENCE
Alpha Project No. 09104

FIGURE 4.5

DEPTH TO BASE OF UTICA SHALE IN NEW YORK STATE

Technical Support Document to the Draft Supplemental Generic Environmental Impact Statement

Notes:
- Top of the Trenton limestone approximates the base of the Utica shale (New York State Museum - Reservoir Characterization Group, 2009).
- U. S. Geological Survey, Central Energy Resources Team (2002).

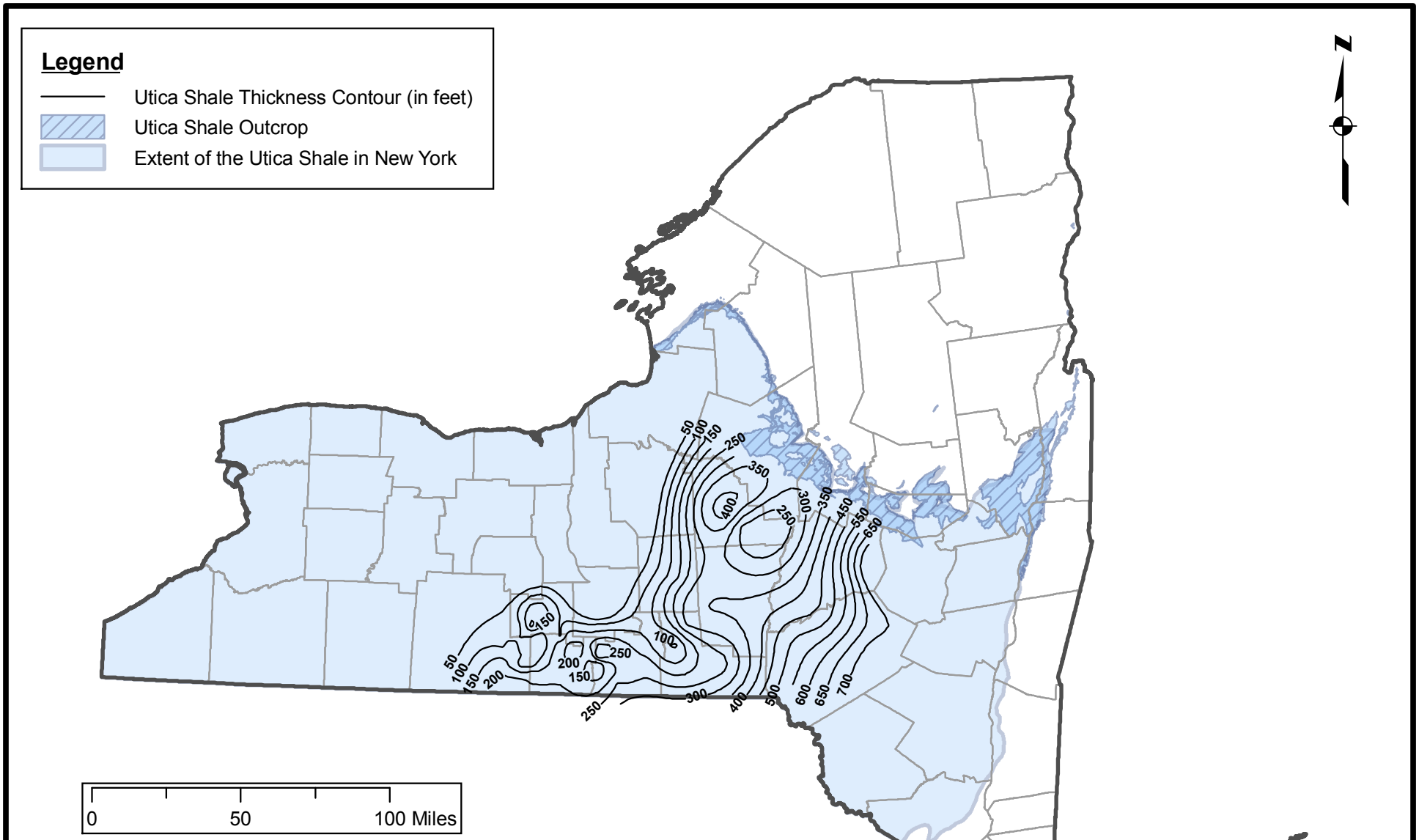

FIGURE 4.6

THICKNESS OF HIGH-ORGANIC UTICA SHALE IN NEW YORK STATE

Technical Support Document to the Draft Supplemental Generic Environmental Impact Statement

ALPHA GEOSCIENCE
Alpha Project No. 09104

Note:
- Contours show the combined thickness of the high organic carbon interval (>1% TOC) lower Indian Castle, Dolgeville, Flat Creek members (New York State Museum - Reservoir Characterization Group, 2009).

4.3.2 Thermal Maturity and Fairways

Nyahay, et. al. (2007) presented an assessment of gas potential in the Marcellus and Utica Shales. The assessment was based on an evaluation of geochemical data from core and outcrop samples using methods applied to other shale gas plays, such as the Barnett Shale in Texas. A gas production "fairway", which is a portion of the shale most likely to produce gas based on the evaluation, was presented. Based on the available, limited data, Nyahay et al. (2007) concluded that most of the Utica Shale is supermature and that the Utica Shale fairway is best outlined by the Flat Creek Member where the TOC and thickness are greatest. This area extends eastward from a northeast-southwest line connecting Montgomery to Steuben Counties (Figure 4.7). The fairway shown on Figure 4.7 correlates approximately with the area where the organic-rich portion of the Utica Shale is greater than 100 feet thick shown on Figure 4.6.[20] The fairway is that portion of the formation that has the potential to produce gas based on specific geologic and geochemical criteria; however, other factors, such as formation depth, make only portions of the fairway favorable for drilling. Operators consider a variety of these factors, besides the extent of the fairway, when making a decision on where to drill for natural gas.

The results of the 2007 evaluation are consistent with an earlier report by Weary et al. (2000) that presented an evaluation of thermal maturity based on patterns of thermal alteration of conodont microfossils across New York State. The data presented show that the thermal maturity of much of the Utica Shale in New York is within the dry natural gas generation and preservation range and generally increases from northwest to southeast.

4.3.3 Potential for Gas Production

The Utica Shale historically has been considered the source rock for the more permeable conventional gas resources. Fresh samples containing residual kerogen and other petroleum residuals reportedly have been ignited and can produce an oily sheen when placed in water.[21] Significant gas shows have been reported while drilling through the Utica Shale in eastern and central New York.[22]

---

[20] Alpha, 2009, p. 125.

[21] Alpha, 2009, p. 126.

[22] Alpha, 2009, p. 126.

No Utica Shale gas production was reported to the Department in 2009. Vertical test wells completed in the Utica in the St. Lawrence Lowlands of Quebec have produced up to one million cubic feet per day (MMcf/d) of natural gas.

4.4 Marcellus Formation

The Marcellus Formation is a Middle Devonian-aged member of the Hamilton Group that extends across most of the Appalachian Plateau from New York south to Tennessee. The Marcellus Formation consists of black and dark gray shales, siltstones, and limestones. The Marcellus Formation lies between the Onondaga limestone and the overlying Stafford-Mottville limestones of the Skaneateles Formation[23] and ranges in thickness from less than 25 feet in Cattaraugus County to over 1,800 feet along the Catskill front.[24] The informal name "Marcellus Shale" is used interchangeably with the formal name "Marcellus Formation." The discussion contained herein uses the name Marcellus Shale to refer to the black shale in the lower part of the Hamilton Group.

The Marcellus Shale underlies an area of approximately 18,700 square miles in New York (Figure 4.8). The Marcellus is exposed in outcrops to the north and east and reaches depths of more than 5,000 feet in the southern tier (Figure 4.8).

The Marcellus Shale in New York State consists of three primary members.[25] The oldest (lower-most) member of the Marcellus is the Union Springs Shale which is laterally continuous with the Bakoven Shale in the eastern part of the state. The Union Springs and Bakoven Shales are bounded below by the Onondaga and above by the Cherry Valley Limestone in the west and the correlative Stony Hollow Member in the East. The upper-most member of the Marcellus Shale is the Oatka Creek Shale (west) and the correlative Cardiff-Chittenango Shales (east). The members of primary interest with respect to gas production are the Union Springs and lower-most portions

[23] Alpha, 2009, p. 126.

[24] Alpha, 2009, p. 126.

[25] Alpha, 2009, p. 127.

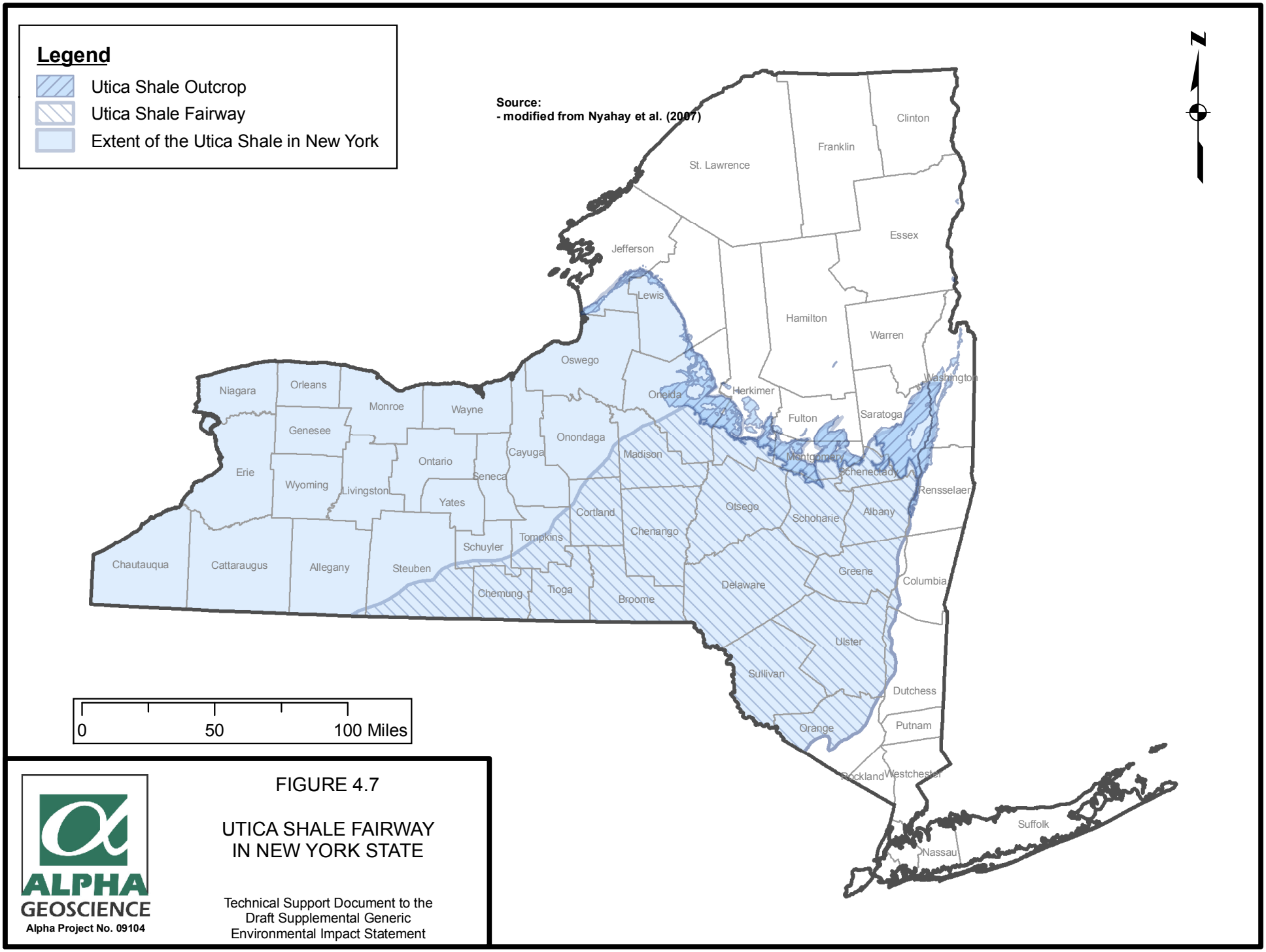

ALPHA GEOSCIENCE
Alpha Project No. 09104

FIGURE 4.7

UTICA SHALE FAIRWAY
IN NEW YORK STATE

Technical Support Document to the
Draft Supplemental Generic
Environmental Impact Statement

of the Oatka Creek Shale.[26] The cumulative thickness of the organic-rich layers ranges from less than 25 feet in western New York to over 300 feet in the east (Figure 4.9). Gamma ray logs indicate that the Marcellus Shale has a slightly radioactive signature on gamma ray geophysical logs, consistent with typical black shales. Concentrations of uranium ranging from 5 to 100 parts per million have been reported in Devonian gas shales.[27]

4.4.1 Total Organic Carbon

Figure 4.10 shows the aerial distribution of TOC in the Marcellus Shale based on the analysis of drill cuttings sample data.[28] TOC generally ranges between 2.5 and 5.5 percent and is greatest in the central portion of the state. Ranges of TOC values in the Marcellus were reported between 3 to 12%[29] and 1 to 10.1%.[30]

4.4.2 Thermal Maturity and Fairways

Vitrinite reflectance is a measure of the maturity of organic matter in rock with respect to whether it has produced hydrocarbons and is reported in percent reflection (% Ro). Values of 1.5 to 3.0 % Ro are considered to correspond to the "gas window," though the upper value of the window can vary depending on formation and kerogen type characteristics.

VanTyne (1993) presented vitrinite reflection data from nine wells in the Marcellus Shale in Western New York. The values ranged from 1.18 % Ro to 1.65 % Ro, with an average of 1.39 % Ro. The vitrinite reflectance values generally increase eastward. Nyahay et al (2007) and Smith & Leone (2009) presented vitrinite reflectance data for the Marcellus Shale in New York (Figure 4.11) based on samples compiled by the New York State Museum Reservoir Characterization Group. The values ranged from less than 1.5 % Ro in western New York to over 3 % Ro in eastern New York.

Nyahay et al. (2007) presented an assessment of gas potential in the Marcellus Shale that was based on an evaluation of geochemical data from rock core and outcrop samples using methods

[26] Alpha, 2009, p. 127.

[27] Alpha, 2009, p. 127.

[28] Alpha, 2009, p. 127.

[29] Alpha, 2009, p. 127.

[30] Alpha, 2009, p. 127.

applied to other shale gas plays, such as the Barnett Shale in Texas. The gas productive fairway was identified based on the evaluation and represents the portion of the Marcellus Shale most likely to produce gas. The Marcellus fairway is similar to the Utica Shale fairway and is shown on Figure 4.12. The fairway is that portion of the formation that has the potential to produce gas based on specific geologic and geochemical criteria; however, other factors, such as formation depth, make only portions of the fairway favorable for drilling. Operators consider a variety of these factors, besides the extent of the fairway, when making a decision on where to drill for natural gas. Variation in the actual production is evidenced by Marcellus Shale wells outside the fairway that have produced gas and wells within the fairway that have been reported dry.

4.4.3 Potential for Gas Production

Gas has been produced from the Marcellus since 1880 when the first well was completed in the Naples field in Ontario County. The Naples field produced 32 MMcf during its productive life and nearly all shale gas discoveries in New York since then have been in the Marcellus Shale.[31] All gas wells completed in New York's Marcellus Shale as of the publication date of this document are vertical wells.[32]

The Department's summary production database includes reported natural gas production for the years 1967 through 1999. Approximately 544 MMcf of gas was produced from wells completed in the Marcellus Shale during this period.[33] In 2010, the most recent reporting year available, a total of 34 MMcf of gas was produced from 15 Marcellus Shale wells in Livingston, Steuben, Schuyler, Chemung, Chautauqua, Wyoming and Allegany Counties.

Volumes of in-place natural gas resources have been estimated for the entire Appalachian Basin. Charpentier et al. (1982) estimated a total in-place resource of 844.2 Tcf in all Devonian shales within the basin, including the Marcellus Shale. Approximately 164.1 Tcf, or 19%, of that estimated total, was attributed to the Devonian shales in New York State. NYSERDA estimates that approximately 15% of the total Devonian shale gas resource of the Appalachian Basin lies beneath New York State.

[31] Alpha, 2009, p. 129.

[32] Alpha, 2009, p. 129.

[33] Alpha, 2009, p. 129.

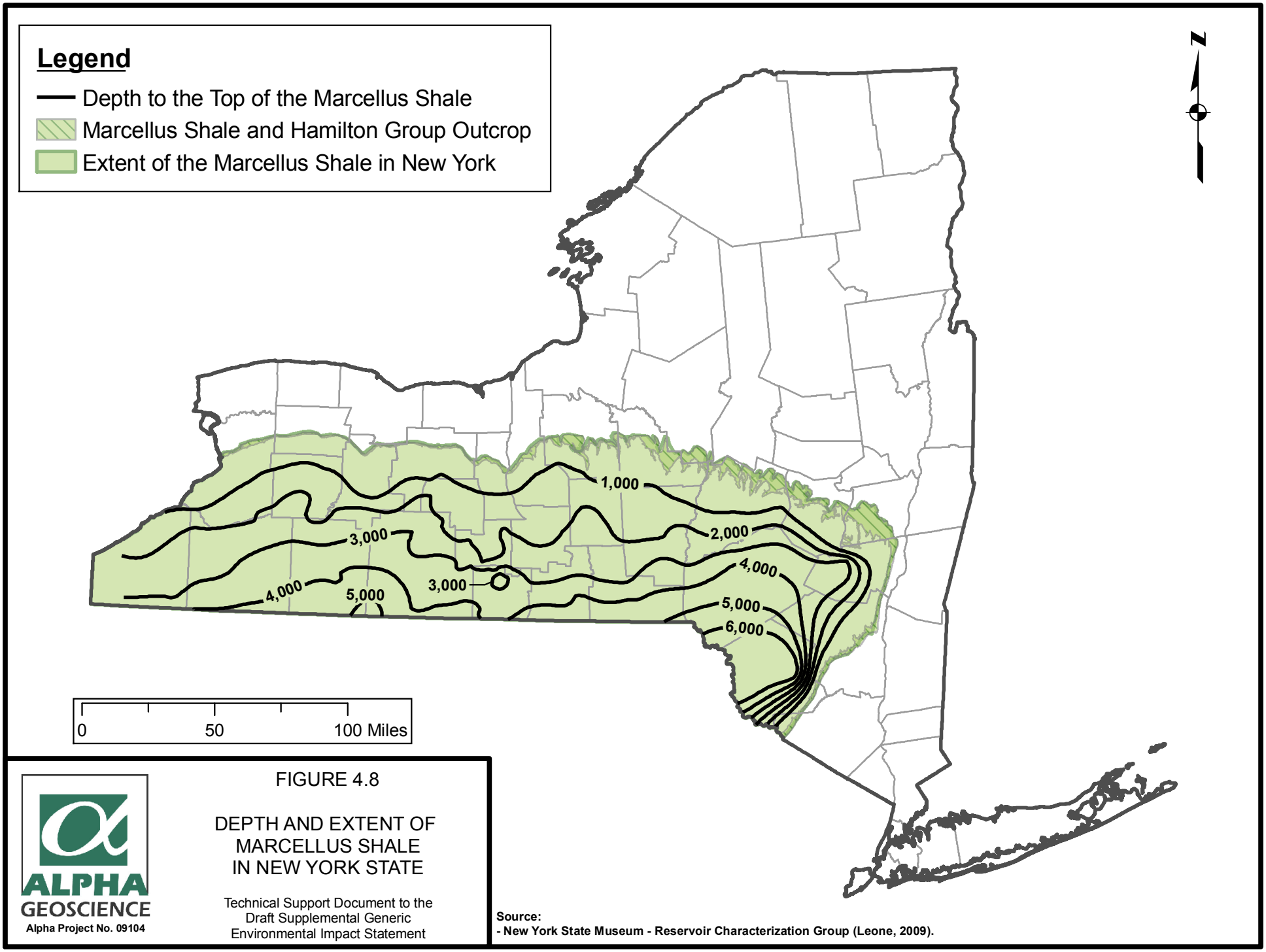

FIGURE 4.8

DEPTH AND EXTENT OF MARCELLUS SHALE IN NEW YORK STATE

Technical Support Document to the Draft Supplemental Generic Environmental Impact Statement

Source:
- New York State Museum - Reservoir Characterization Group (Leone, 2009).

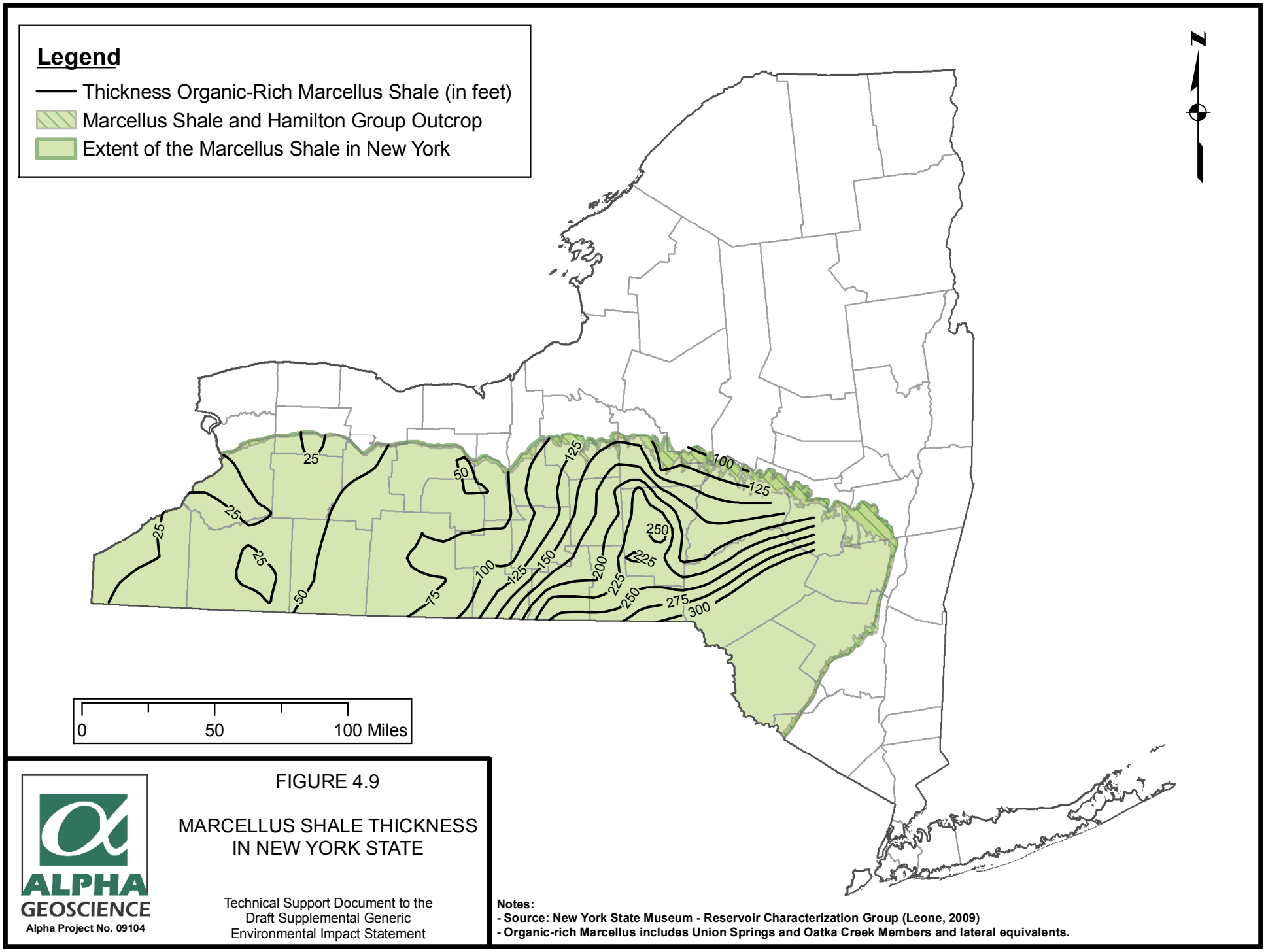

ALPHA GEOSCIENCE
Alpha Project No. 09104

FIGURE 4.9

MARCELLUS SHALE THICKNESS IN NEW YORK STATE

Technical Support Document to the Draft Supplemental Generic Environmental Impact Statement

Notes:
- Source: New York State Museum - Reservoir Characterization Group (Leone, 2009)
- Organic-rich Marcellus includes Union Springs and Oatka Creek Members and lateral equivalents.

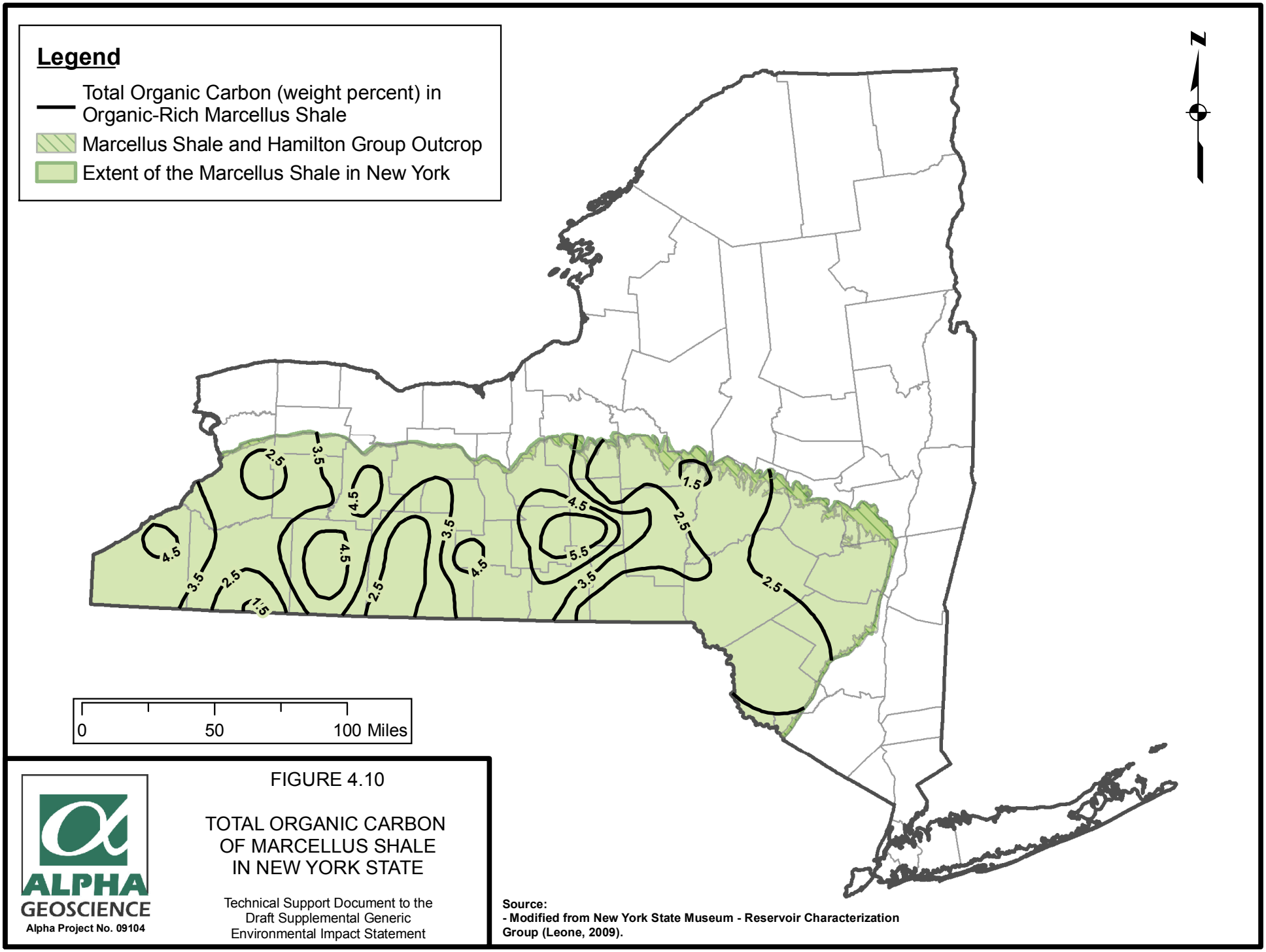

FIGURE 4.10

TOTAL ORGANIC CARBON OF MARCELLUS SHALE IN NEW YORK STATE

Technical Support Document to the Draft Supplemental Generic Environmental Impact Statement

Source:
- Modified from New York State Museum - Reservoir Characterization Group (Leone, 2009).

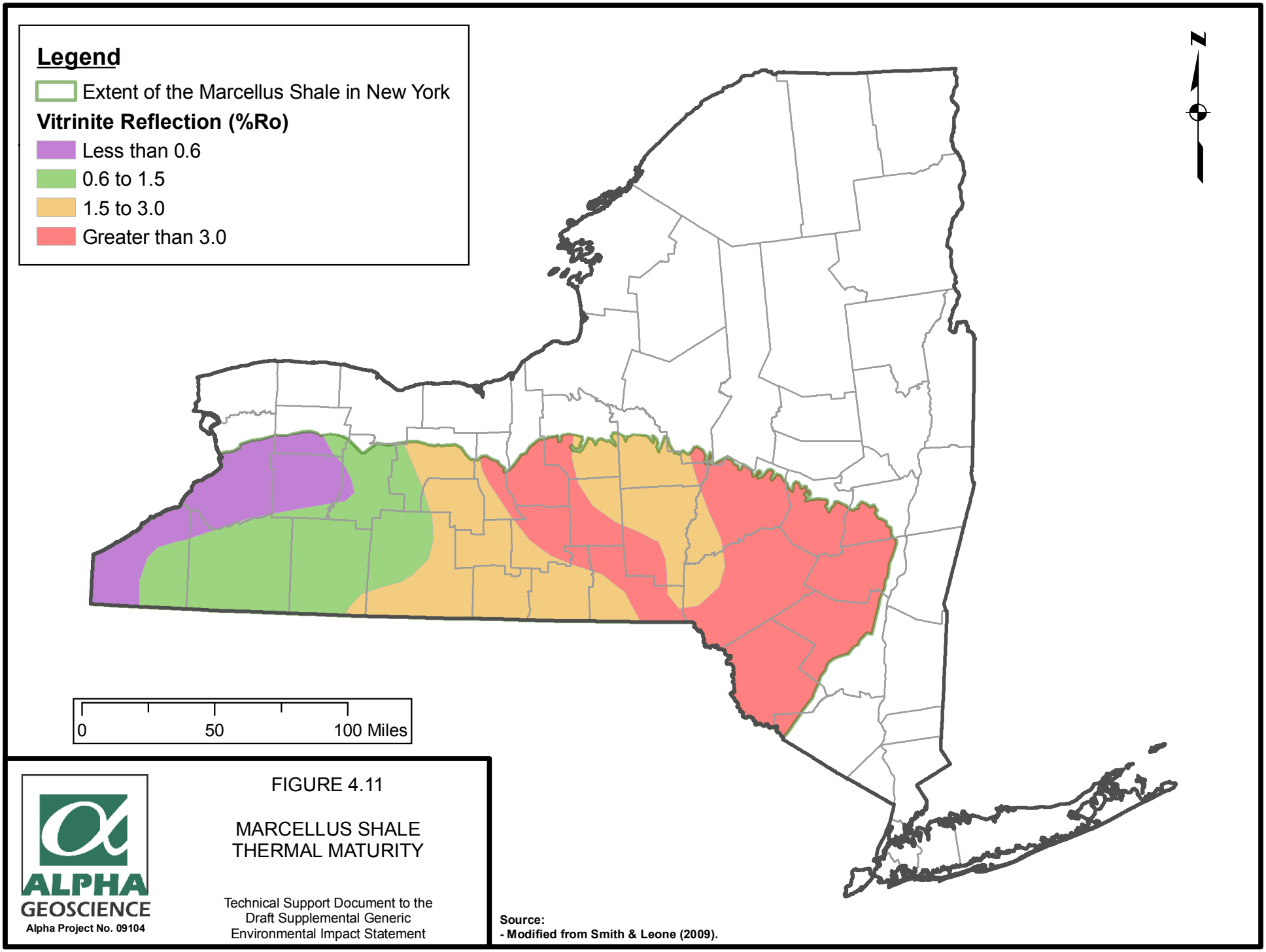

FIGURE 4.11

MARCELLUS SHALE
THERMAL MATURITY

Technical Support Document to the
Draft Supplemental Generic
Environmental Impact Statement

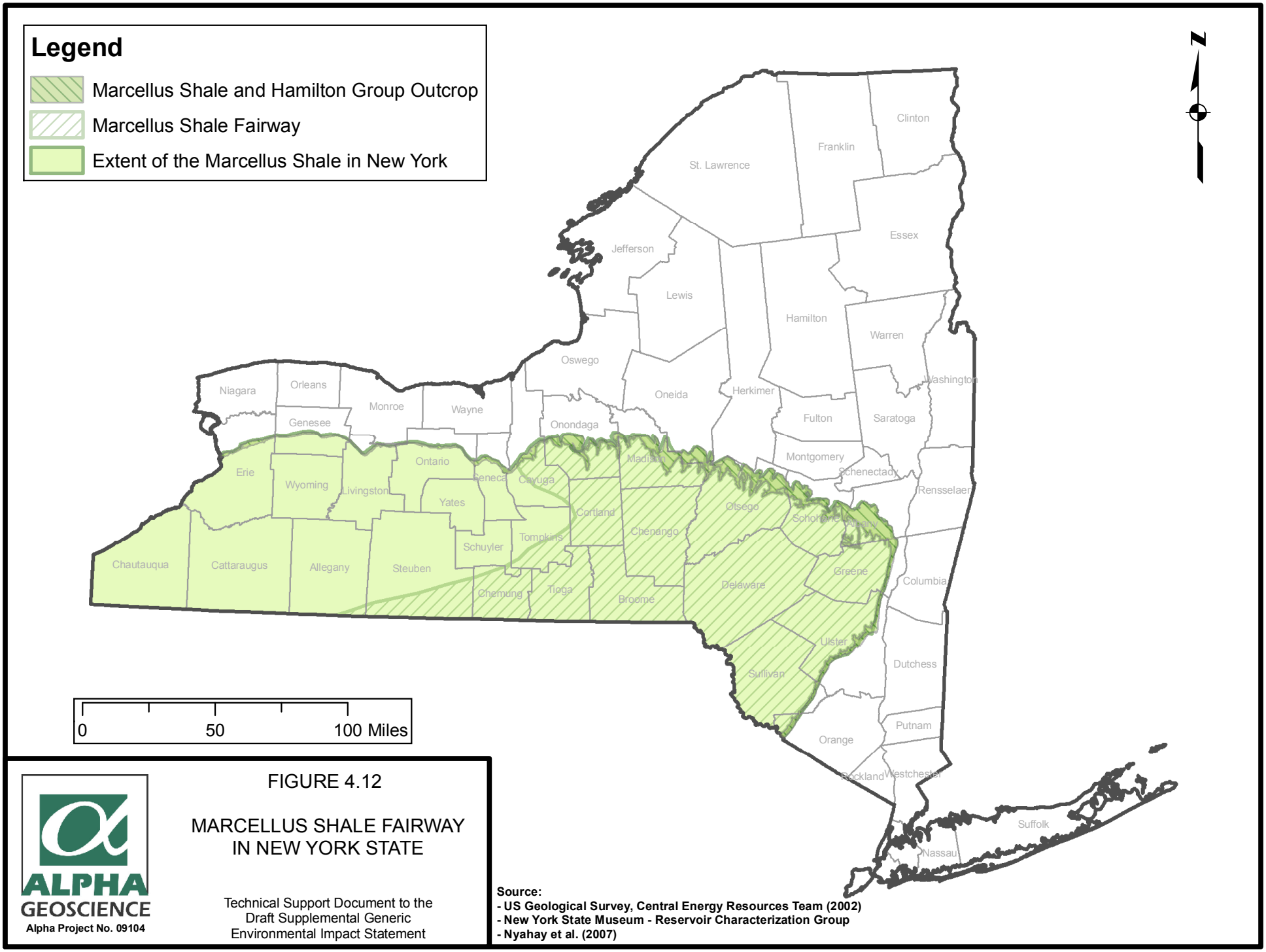

FIGURE 4.12

MARCELLUS SHALE FAIRWAY IN NEW YORK STATE

Technical Support Document to the Draft Supplemental Generic Environmental Impact Statement

ALPHA GEOSCIENCE

Alpha Project No. 09104

Source:
- US Geological Survey, Central Energy Resources Team (2002)
- New York State Museum - Reservoir Characterization Group
- Nyahay et al. (2007)

In 2011, the USGS estimated a mean of 84.2 Tcf of technically recoverable undiscovered natural gas reserves in the Marcellus Shale in the Appalachian Basin, more than a 40-fold increase from its 2002 estimate of 1.9 Tcf. Engelder had previously estimated a 50% probability that 489 Tcf of gas would be produced basin-wide from the Marcellus after a 50-year decline, and assigned 71.9 Tcf of that total to 17 counties in New York.34 Engelder's basin-wide estimate appears to include both proven and undiscovered reserves. While Engelder's methodology is based on both geology and published information about initial production rates and production decline from actual wells in Pennsylvania, the USGS describes its approach as based on recognized geologic characteristics of the formation. There is insufficient information available to determine the validity of comparing these projections, but it is common for projections of these types to vary, as a function of the prevailing technologies and knowledge base associated with a given resource.

4.5 Seismicity in New York State

4.5.1 Background

The term "earthquake" is used to describe any event that is the result of a sudden release of energy in the earth's crust that generates seismic waves. Many earthquakes are too minor to be detected without sensitive equipment. Large earthquakes result in ground shaking and sometimes displacing the ground surface. Earthquakes are caused mainly by movement along geological faults, but also may result from volcanic activity and landslides. An earthquake's point of origin is called its focus or hypocenter. The term epicenter refers to the point at the ground surface directly above the hypocenter.

Geologic faults are fractures along which rocks on opposing sides have been displaced relative to each other. The amount of displacement may be small (centimeters) or large (kilometers). Geologic faults are prevalent and typically are active along tectonic plate boundaries. One of the most well known plate boundary faults is the San Andreas fault zone in California. Faults also occur across the rest of the U.S., including mid-continent and non-plate boundary areas, such as

[34] Engelder, 2009.

the New Madrid fault zone in the Mississippi Valley, or the Ramapo fault system in southeastern New York and eastern Pennsylvania.

Figure 4.13 shows the locations of faults and other structures that may indicate the presence of buried faults in New York State.[35] There is a high concentration of structures in eastern New York along the Taconic Mountains and the Champlain Valley that resulted from the intense thrusting and continental collisions during the Taconic and Allegheny orogenies that occurred 350 to 500 million years ago.[36] There is also a high concentration of faults along the Hudson River Valley. More recent faults in northern New York were formed as a result of the uplift of the Adirondack Mountains approximately 5 to 50 million years ago.

4.5.2 Seismic Risk Zones

The USGS Earthquake Hazard Program has produced the National Hazard Maps showing the distribution of earthquake shaking levels that have a certain probability of occurring in the United States. The maps were created by incorporating geologic, geodetic and historic seismic data, and information on earthquake rates and associated ground shaking. These maps are used by others to develop and update building codes and to establish construction requirements for public safety.

New York State is not associated with a major fault along a tectonic boundary like the San Andreas, but seismic events are common in New York. Figure 4.14 shows the seismic hazard map for New York State.[37] The map shows levels of horizontal shaking, in terms of percent of the gravitational acceleration constant (%g) that is associated with a 2 in 100 (2%) probability of occurring during a 50-year period.[38] Much of the Marcellus and Utica Shales underlie portions of the state with the lowest seismic hazard class rating in New York (2% probability of exceeding 4 to 8 %g in a 50-year period). The areas around New York City, Buffalo, and northern-most New York have a moderate to high seismic hazard class ratings (2% probability of exceeding 12 to 40 %g in a 50-year period).

[35] Alpha, 2009, p. 138.

[36] Alpha, 2009, p. 138.

[37] Alpha, 2009, p. 139.

[38] Alpha, 2009, p. 139.

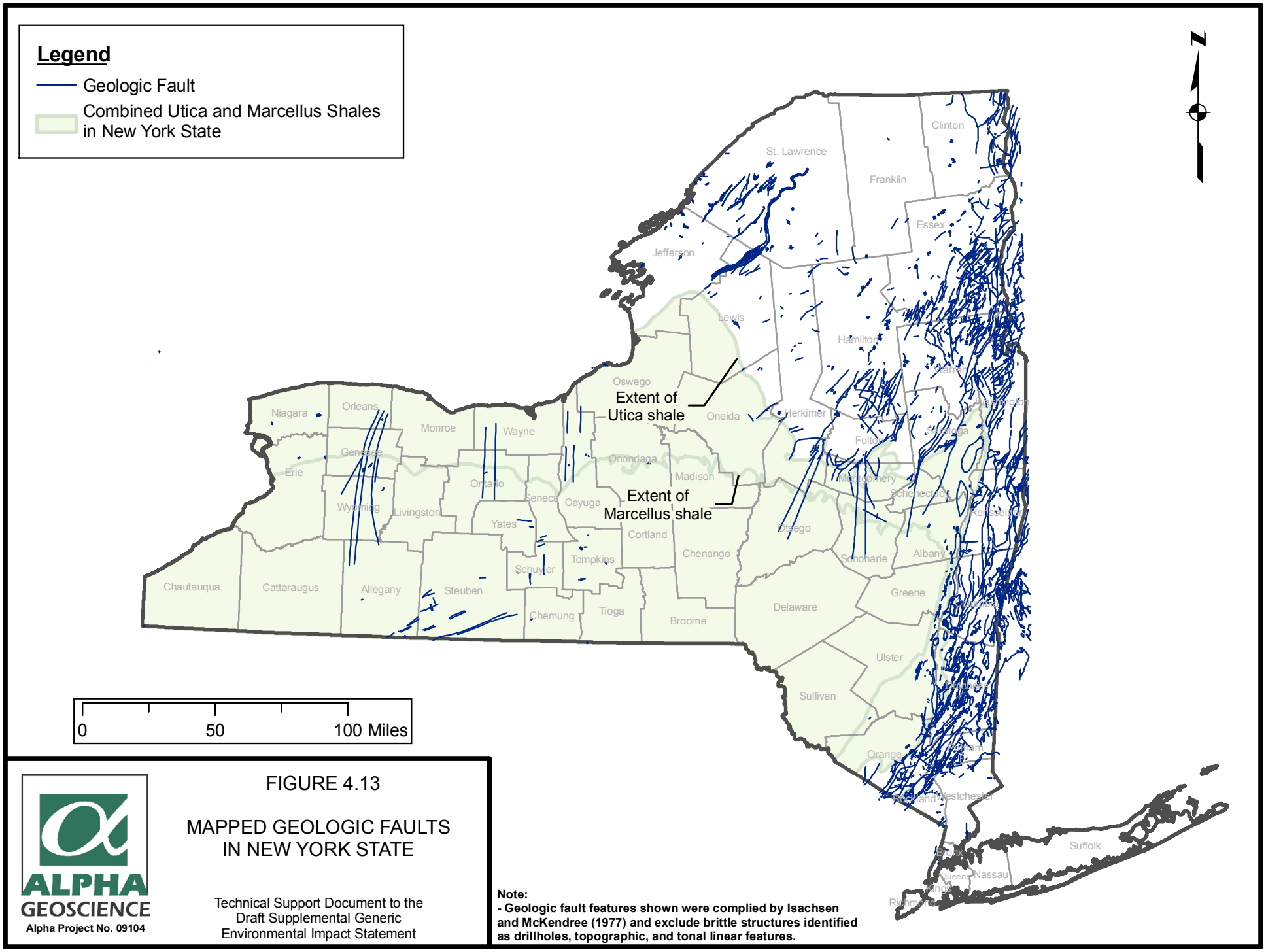

ALPHA GEOSCIENCE
Alpha Project No. 09104

FIGURE 4.13

MAPPED GEOLOGIC FAULTS IN NEW YORK STATE

Technical Support Document to the Draft Supplemental Generic Environmental Impact Statement

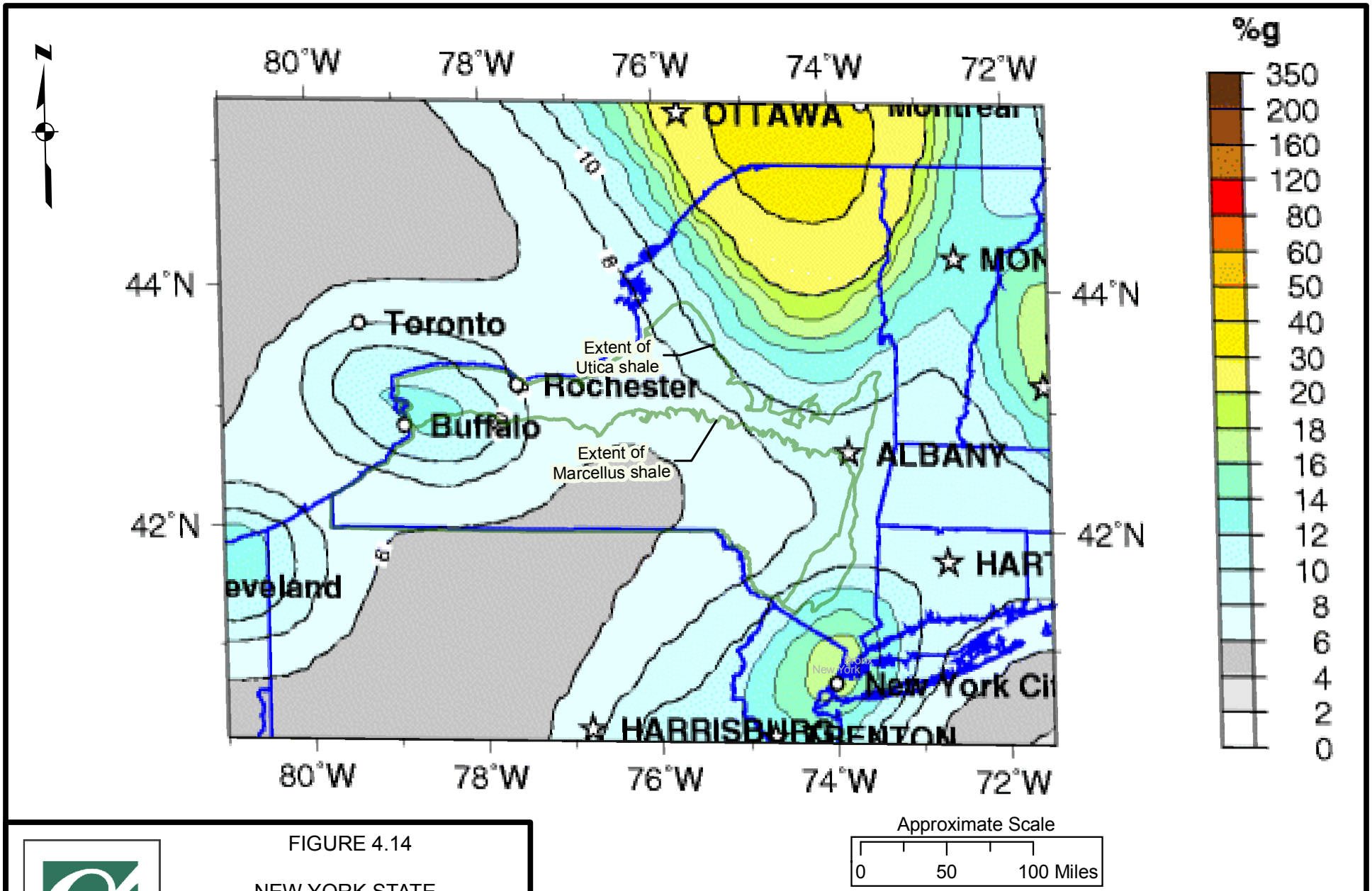

FIGURE 4.14

NEW YORK STATE
SEISMIC HAZARD MAP

ALPHA GEOSCIENCE
Alpha Project No. 09104

Technical Support Document to the
Draft Supplemental Generic
Environmental Impact Statement

Notes:
- Map shows peak acceleration (%g) with 2% probability of exceedence in 50 years.
- Source - USGS National Seismic Hazard Maps (2008).

4.5.3 Seismic Damage – Modified Mercalli Intensity Scale

There are several scales by which the magnitude and the intensity of a seismic event are reported. The Richter magnitude scale was developed in 1935 to measure of the amount of energy released during an earthquake. The moment magnitude scale (MMS) was developed in the 1970s to address shortcomings of the Richter scale, which does not accurately calculate the magnitude of earthquakes that are large (greater than 7) or distant (measured at a distance greater than 250 miles away). Both scales report approximately the same magnitude for earthquakes with a magnitude less than 7 and both scales are logarithmic; an increase of two units of magnitude on the Richter scale corresponds to a 1,000-fold increase in the amount of energy released.

The MMS measures the size of a seismic event based on the amount of energy released. Moment is a representative measure of seismic strength for all sizes of events and is independent of recording instrumentation or location. Unlike the Richter scale, the MMS has no limits to the possible measurable magnitudes, and the MMS relates the moments to the Richter scale for continuity. The MMS also can represent microseisms (very small seismicity) with negative numbers.

The Modified Mercalli (MM) Intensity Scale was developed in 1931 to report the intensity of an earthquake. The Mercalli scale is an arbitrary ranking based on observed effects and not on a mathematical formula. This scale uses a series of 12 increasing levels of intensity that range from imperceptible shaking to catastrophic destruction, as summarized in Table 4.1. Table 4.1 compares the MM intensity scale to magnitudes of the MMS, based on typical events as measured near the epicenter of a seismic event. There is no direct conversion between the intensity and magnitude scales because earthquakes of similar magnitudes can cause varying levels of observed intensities depending on factors such location, rock type, and depth.

4.5.4 Seismic Events

Table 4.2 summarizes the recorded seismic events in New York State by county between December 1970 and July 2009.[39] There were a total of 813 seismic events recorded in New York

[39] Alpha, 2009, p. 140.

State during that period. The magnitudes of 24 of the 813 events were equal to or greater than 3.0. Magnitude 3 or lower earthquakes are mostly imperceptible and are usually detectable only with sensitive equipment. The largest seismic event during the period 1970 through 2009 is a 5.3 magnitude earthquake that occurred on April 20, 2002, near Plattsburgh, Clinton County.[40] Damaging earthquakes have been recorded since Europeans settled New York in the 1600s. The largest earthquake ever measured and recorded in New York State was a magnitude 5.8 event that occurred on September 5, 1944, near Massena, New York.[41]

[40] Alpha, 2009, p. 140.

[41] Alpha, 2009, p. 140.

Table 4.1
Modified Mercalli Intensity Scale

Modified Mercalli Intensity	Description	Effects	Typical Maximum Moment Magnitude
I	Instrumental	Not felt except by a very few under especially favorable conditions.	1.0 to 3.0
II	Feeble	Felt only by a few persons at rest, especially on upper floors of buildings.	3.0 to 3.9
III	Slight	Felt quite noticeably by persons indoors, especially on upper floors of buildings. Many people do not recognize it as an earthquake. Standing motor cars may rock slightly. Vibrations similar to the passing of a truck. Duration estimated.	
IV	Moderate	Felt indoors by many, outdoors by few during the day. At night, some awakened. Dishes, windows, doors disturbed; walls make cracking sound. Sensation like heavy truck striking building. Standing motor cars rocked noticeably.	4.0 to 4.9
V	Rather Strong	Felt by nearly everyone; many awakened. Some dishes, windows broken. Unstable objects overturned. Pendulum clocks may stop.	
VI	Strong	Felt by all, many frightened. Some heavy furniture moved; a few instances of fallen plaster. Damage slight.	5.0 to 5.9
VII	Very Strong	Damage negligible in buildings of good design and construction; slight to moderate in well-built ordinary structures; considerable damage in poorly built or badly designed structures; some chimneys broken.	
VIII	Destructive	Damage slight in specially designed structures; considerable damage in ordinary substantial buildings with partial collapse. Damage great in poorly built structures. Fall of chimneys, factory stacks, columns, monuments, walls. Heavy furniture overturned.	6.0 to 6.9
IX	Ruinous	Damage considerable in specially designed structures; well-designed frame structures thrown out of plumb. Damage great in substantial buildings, with partial collapse. Buildings shifted off foundations.	
X	Disastrous	Some well-built wooden structures destroyed; most masonry and frame structures destroyed with foundations. Rails bent.	7.0 and higher
XI	Very Disastrous	Few, if any (masonry) structures remain standing. Bridges destroyed. Rails bent greatly.	
XII	Catastrophic	Damage total. Lines of sight and level are distorted. Objects thrown into the air.	

The above table compares the Modified Mercalli intensity scale and moment magnitude scales that typically observed near the epicenter of a seismic event.

Source: USGS Earthquake Hazard Program (http://earthquake.usgs.gov/learning/topics/mag_vs_int.php)

Table 4.2
Summary of Seismic Events in New York State
December 1970 through July 2009

County	Magnitude					Total
	< 2.0	2.0 to 2.9	3.0 to 3.9	4.0 to 4.9	5.0 to 5.3	
Counties Overlying Utica and Marcellus Shales						
Albany	27	20	3	0	0	50
Allegany	0	0	0	0	0	0
Broome	0	0	0	0	0	0
Cattaraugus	0	0	0	0	0	0
Cayuga	0	0	0	0	0	0
Chautauqua	0	0	0	0	0	0
Chemung	0	0	0	0	0	0
Chenango	0	0	0	0	0	0
Cortland	0	0	0	0	0	0
Delaware	1	2	0	0	0	3
Erie	7	5	0	0	0	12
Genesee	3	5	0	0	0	8
Greene	2	1	0	0	0	3
Livingston	1	5	1	0	0	7
Madison	0	0	0	0	0	0
Montgomery	1	2	0	0	0	3
Niagara	7	3	0	0	0	10
Onondaga	0	0	0	0	0	0
Ontario	1	1	0	0	0	2
Otsego	0	0	0	0	0	0
Schoharie	2	4	0	1	0	7
Schuyler	0	0	0	0	0	0
Seneca	0	0	0	0	0	0
Steuben	2	0	1	0	0	3
Sullivan	0	0	0	0	0	0
Tioga	0	0	0	0	0	0
Tompkins	0	0	0	0	0	0
Wyoming	8	5	0	0	0	13
Yates	1	0	0	0	0	1
Subtotal	*63*	*53*	*5*	*1*	*0*	*122*
Counties Overlying Utica Shale						
Fulton	1	2	1	0	0	4
Herkimer	4	3	0	0	0	7
Jefferson	5	3	0	0	0	8
Lewis	3	0	2	0	0	5
Monroe	1	0	0	0	0	1
Oneida	3	4	0	0	0	7
Orange	14	5	0	0	0	19
Orleans	0	0	0	0	0	0
Oswego	2	0	0	0	0	2
Saratoga	1	2	0	0	0	3
Schenectady	1	1	0	0	0	2
Wayne	0	0	0	0	0	0
Subtotal	*35*	*20*	*3*	*0*	*0*	*58*

Table 4.2
Summary of Seismic Events in New York State
December 1970 through July 2009

County	Magnitude					Total
	< 2.0	2.0 to 2.9	3.0 to 3.9	4.0 to 4.9	5.0 to 5.3	
Counties Not Overlying Utica or Marcellus Shales						
Bronx	0	0	0	0	0	0
Clinton	60	30	5	0	1	96
Columbia	0	0	0	0	0	0
Dutchess	6	4	2	0	0	12
Essex	88	64	4	1	1	158
Franklin	40	19	3	0	0	62
Hamilton	53	10	0	0	0	63
Kings	0	0	0	0	0	0
Nassau	1	0	0	0	0	1
New York	3	2	0	0	0	5
Putnam	4	2	0	0	0	6
Queens	0	0	0	0	0	0
Rensselaer	1	0	0	0	0	1
Richmond	0	0	0	0	0	0
Rockland	15	3	0	0	0	18
St. Lawrence	84	29	0	0	0	113
Suffolk	0	0	0	0	0	0
Ulster	3	0	0	0	0	3
Warren	11	5	1	0	0	17
Washington	1	3	0	0	0	4
Westchester	61	11	1	1	0	74
Subtotal	*431*	*182*	*16*	*2*	*2*	*633*
New York State Total	***529***	***255***	***24***	***3***	***2***	***813***

Notes:
- Seismic events recorded December 13, 1970 through July 28, 2009.
- Lamont-Doherty Cooperative Seismographic Network, 2009

Figure 4.15 shows the distribution of recorded seismic events in New York State. The majority of the events occur in the Adirondack Mountains and along the New York-Quebec border. A total of 180 of the 813 seismic events shown on Table 4.2 and Figure 4.15 during a period of 39 years (1970–2009) occurred in the area of New York that is underlain by the Marcellus and/or the Utica Shales. The magnitude of 171 of the 180 events was less than 3.0. The distribution of seismic events on Figure 4.15 is consistent with the distribution of fault structures (Figure 4.13) and the seismic hazard risk map (Figure 4.14).

Induced seismicity refers to seismic events triggered by human activity such as mine blasts, nuclear experiments, and fluid injection, including hydraulic fracturing.[42] Induced seismic waves (seismic refraction and seismic reflection) also are a common tool used in geophysical surveys for geologic exploration. The surveys are used to investigate the subsurface for a wide range of purposes including landfill siting; foundations for roads, bridges, dams and buildings; oil and gas exploration; mineral prospecting; and building foundations. Methods of inducing seismic waves range from manually striking the ground with weight to setting off controlled blasts.

Hydraulic fracturing releases energy during the fracturing process at a level substantially below that of small, naturally occurring, earthquakes. However, some of the seismic events shown on Figure 4.15 are known or suspected to be triggered by other types of human activity. The 3.5 magnitude event recorded on March 12, 1994, in Livingston County is suspected to be the result of the collapse associated with the Retsof salt mine failure in Cuylerville, New York.[43] The 3.2 magnitude event recorded on February 3, 2001, was coincident with, and is suspected to have been triggered by, test injections for brine disposal at the New Avoca Natural Gas Storage (NANGS) facility in Steuben County. The cause of the event likely was the result of an extended period of fluid injection near an existing fault[44] for the purposes of siting a deep injection well. The injection for the NANGS project occurred numerous times with injection periods lasting 6 to 28 days and is substantially different than the short-duration, controlled injection used for hydraulic fracturing.

[42] Alpha, 2009, p. 138.

[43] Alpha, 2009, p. 141.

[44] Alpha, 2009, p. 141.

One additional incident suspected to be related to human activity occurred in late 1971 at Texas Brine Corporation's system of wells used for solution mining of brine near Dale, Wyoming County, New York (i.e., the Dale Brine Field). The well system consisted of a central, high pressure injection well (No. 11) and four peripheral brine recovery wells. The central injection well was hydraulically fractured in July 1971 without incident.

The well system was located in the immediate vicinity of the known, mapped, Clarendon-Linden fault zone which is oriented north-south, and extends south of Lake Ontario in Orleans, Genesee, Wyoming, and the northern end of Allegany Counties, New York. The Clarendon-Linden fault zone is not of the same magnitude, scale, or character as the plate boundary fault systems, but nonetheless has been the source of relatively small to moderate quakes in western New York (MCEER, 2009; and Fletcher and Sykes, 1977).

Fluids were injected at well No. 11 from August 3 through October 8, and from October 16 through November 9, 1971. Injections were ceased on November 9, 1971 due to an increase in seismic activity in the area of the injection wells. A decrease in seismic activity occurred when the injections ceased. The tremors attributed to the injections reportedly were felt by residents in the immediate area.

Evaluation of the seismic activity associated with the Dale Brine Field was performed and published by researchers from the Lamont-Doherty Geological Observatory (Fletcher and Sykes, 1977). The evaluation concluded that fluids injected during solution mining activity were able to reach the Clarendon-Linden fault and that the increase of pore fluid pressure along the fault caused an increase in seismic activity. The research states that "the largest earthquake … that appears to be associated with the brine field…" was 1.4 in magnitude. In comparison, the magnitude of the largest natural quake along the Clarendon-Linden fault system through 1977 was magnitude 2.7, measured in 1973. Similar solution mining well operations in later years located further from the fault system than the Dale Brine Field wells did not create an increase in seismic activity.

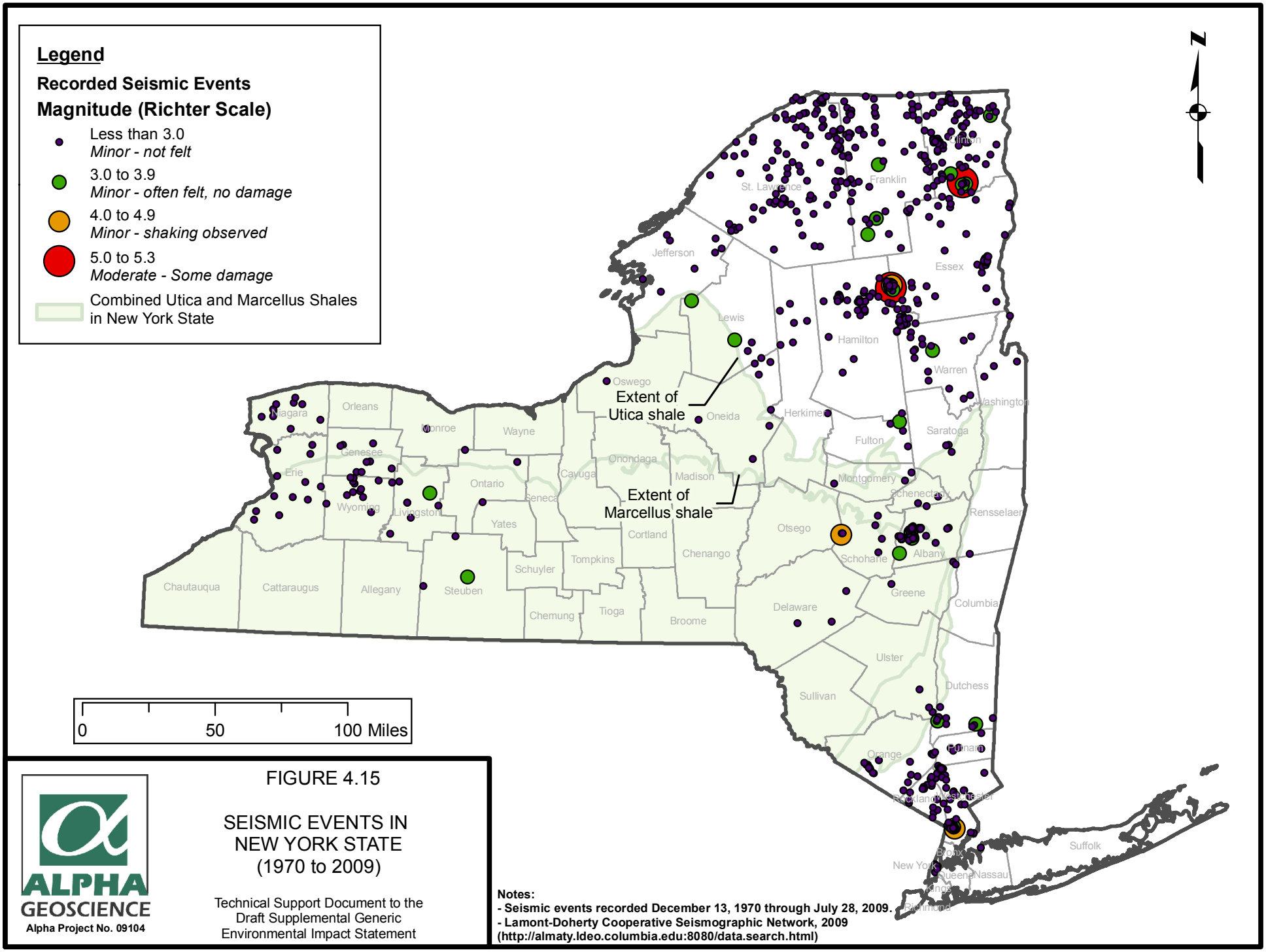

FIGURE 4.15

SEISMIC EVENTS IN NEW YORK STATE (1970 to 2009)

Technical Support Document to the Draft Supplemental Generic Environmental Impact Statement

ALPHA GEOSCIENCE

Alpha Project No. 09104

Notes:
- Seismic events recorded December 13, 1970 through July 28, 2009.
- Lamont-Doherty Cooperative Seismographic Network, 2009 (http://almaty.ldeo.columbia.edu:8080/data.search.html)

4.5.5 Monitoring Systems in New York

Seismicity in New York is monitored by both the US Geological Survey (USGS) and the Lamont-Doherty Cooperative Seismographic Network (LCSN). The LCSN is part of the USGS's Advanced National Seismic System (ANSS) which provides current information on seismic events across the country. Other ANSS stations are located in Binghamton and Lake Ozonia, New York. The New York State Museum also operates a seismic monitoring station in the Cultural Education Center in Albany, New York.

As part of the ANSS, the LCSN monitors earthquakes that occur primarily in the northeastern United States and coordinates and manages data from 40 seismographic stations in seven states, including Connecticut, Delaware, Maryland, New Jersey, New York, Pennsylvania, and Vermont.[45] Member organizations that operate LCSN stations include two secondary schools, two environmental research and education centers, three state geological surveys, a museum dedicated to Earth system history, two public places (Central Park, NYC, and Howe Caverns, Cobleskill), three two-year colleges, and 15 four-year universities.[46]

4.6 Naturally Occurring Radioactive Materials (NORM) in Marcellus Shale

NORM is present to varying degrees in virtually all environmental media, including rocks and soils. As mentioned above, black shale typically contains trace levels of uranium and gamma ray logs indicate that this is true of the Marcellus Shale. The Marcellus is known to contain concentrations of NORM such as uranium-238 and radium-226 at higher levels than surrounding rock formations. Normal disturbance of NORM-bearing rock formations by activities such as mining or drilling do not generally pose a threat to workers, the general public or the environment. However, activities having the potential to concentrate NORM need to come under regulatory oversight to ensure adequate protection of workers, the general public and the environment.

Chapter 5 includes radiological information (sampling results) from environmental media at various locations in the Appalachian Basin. Radiological data for the Marcellus in New York were derived from: a) drill cuttings and core samples from wells drilled through or completed in

[45] Alpha, 2009, p. 142.

[46] Alpha, 2009, p. 143.

the Marcellus; and b) production brine from vertical wells completed in the Marcellus. Radiological data for the Marcellus in Pennsylvania and West Virginia were derived from: a) drill cuttings from wells completed in the Marcellus in Pennsylvania; and b) flowback water analyses provided by operators of wells in Pennsylvania and West Virginia. Chapter 6 includes a discussion of potential impacts associated with radioactivity in the Marcellus Shale. Chapter 7 details mitigation measures, including existing regulatory programs, proposed well permit conditions, and proposed future data collection and analysis.

4.7 Naturally-Occurring Methane in New York State

The presence of naturally-occurring methane in ground seeps and water wells is well documented throughout New York State. Naturally-occurring methane can be attributed to swampy areas or where bedrock and unconsolidated aquifers overlie Devonian-age shales or other gas-bearing formations. The highly fractured Devonian shale formations found throughout western New York are particularly well known for shallow methane accumulations. In his 1966 report on the Jamestown Aquifer, Crain explained that natural gas could occur in any water well in the area "which ends in bedrock or in unconsolidated deposits overlain by fine-grained confining material. Depth is not of primary importance because pockets of gas may occur in the bedrock at nearly any depth." [47] Upper Devonian gas bearing rocks at or near the surface extend across the southern tier of New York from Chautauqua and Erie Counties, east to Delaware and Sullivan counties (Figure 4.16).

As noted below, early explorers and water well drillers in New York reported naturally occurring methane in regions not then associated with natural gas well drilling activity. "Methane can occur naturally in water wells and when it does, it presents unique problems for water well drilling contractors. The major concern relates to flammable and explosive hazards associated with methane."[48] Gas that occurs naturally in shallow bedrock and unconsolidated sediments has been known to seep to the surface and/or contaminate water supplies including water wells. Often landowners are not aware of the presence of methane in their well. Methane is a colorless,

[47] NYSDEC, 1992, GEIS, p. 10-6.

[48] Keech, D. et al, 1982, pp. 33-36.

odorless gas, and is generally considered non-toxic but there could be an explosive hazard if gas is present in significant volumes and the water well is not properly vented.

The existence of naturally occurring methane seeps in New York has been known since the mid 1600s. In August 1669 Rene Robert Cavelier de la Salle and Rene de Brehant de Galinee, while on their way to explore the Mississippi Valley, arrived in the Bristol Hills area of Ontario County, New York. It was here where the explorers observed natural gas flowing from joint planes in the Penn Yan Shale (Upper Devonian) at the foot of a falls over the Genundewa Limestone.[49] More recent studies and investigations have provided other evidence of naturally occurring methane in eastern New York. A private well in Schenectady County was gaged at 158 MMcf/d of natural gas by the Department in 1965. The well provided natural gas for the owner's domestic use for 30 years.[50] In 1987 the Times Union reported that contaminants, including methane, were found in well water in the Orchard Park subdivision near New Scotland, Albany County. Engineers from the Department reported the methane as "natural occurrences found in shale bedrock deposits beneath the development."[51] Ten years later, in 1997, a Saratoga Lake couple disclosed to a news reporter the presence of methane gas in their water well. The concentration of gas in the well water was concentrated enough for the owners to ignite the gas from the bathtub faucet.[52] According to a September 22, 2010 article in the Daily Gazette, water wells in the Brown Road subdivision, Saratoga County became contaminated with methane gas when water wells were "blasted" (fractured) to reach a greater supply of water.[53]

Methane contamination of groundwater is often mistakenly attributed to or blamed on natural gas well drilling and hydraulic fracturing. There are a number of other, more common, reasons that well water can display sudden changes in quality and quantity. Seasonal variations in recharge, stress on the aquifer from usage demand, and mechanical failures are some factors that could lead to degradation of well water.

[49] Wells, J. 1963.

[50] Kucewicz, J. 1997.

[51] Thurman, K. 1987.

[52] Kruse, M. 1997.

[53] Bowen, K. 2010.

Recently, as part of two separate complaint investigations in the towns of Elmira and Collins, New York, the Department documented that methane gas existed in the shallow aquifers at the two sites long before and prior to the exploration and development for natural gas[54, 55]. The comprehensive investigations included the following:

- Analysis of drilling and completion records of natural gas wells drilled near the water wells;
- Evaluation of well logs to ascertain cement integrity;
- Collection of gas samples for compositional analysis;
- Inspections of the water and natural gas wells; and
- Interviews with landowners and water well drillers.

Both investigations provided clear evidence that methane contamination was present in the area's water wells prior to the commencement of natural gas drilling operations.

Drilling and construction activities may have an adverse impact on groundwater resources. The migration of methane can contaminate well water supplies if well construction practices designed to prevent gas migration are not adhered to. Chapter 6 discusses these potential impacts with mitigation measures addressed in Chapter 7.

In April 2011 researchers from Duke University (Duke) released a report on the occurrence of methane contamination of drinking water associated with Marcellus and Utica Shale gas development.[56] As part of their study, the authors analyzed groundwater from nine drinking water wells completed in the Genesee Group in Otsego County, New York for the presence of methane. Of the nine wells, Duke classified one well as being in an active gas extraction area (i.e., a gas well within 1 kilometer (km) of the water well), and the remaining eight in a non-active gas extraction area. The analysis showed minimal amounts of methane in this sample group, with concentrations significantly below the minimum methane action level (10 mg/L) to

[54] NYSDEC, 2011.

[55] NYSDEC, 2011.

[56] Osborne, S. et al, 2011.

maintain the safety of structures and the public, as recommended by the U.S. Department of the Interior, Office of Surface Mining.[57] The water well located in the active gas extraction area had 5 to 10 times less methane than the wells located in the inactive areas.

The Department monitors groundwater conditions in New York as part of an ongoing cooperative project between the USGS and the Department's Division of Water (DOW).[58] The objectives of this program are to assess and report on the ambient ground-water quality of bedrock and glacial-drift aquifers throughout New York State. In 2010 water samples were collected from 46 drinking water wells in the Delaware, Genesee, and St. Lawrence River Basins. All samples were analyzed for dissolved methane gas using standard USGS protocols. The highest methane concentration from all samples analyzed was 22.4 mg/L from a well in Schoharie County; the average detected value was 0.79 mg/L.[59] These groundwater results confirm that methane migration to shallow aquifers is a natural phenomenon and can be expected to occur in active and non-active natural gas drilling areas.

[57] Eltschlager, K. et al, 2001.

[58] http://www.dec.ny.gov/lands/36117.html.

[59] NYSDEC, 2011.

This page intentionally left blank.

New York State

DEC

Chapter 5

Natural Gas Development Activities & High–Volume Hydraulic Fracturing

Revised Draft
Supplemental Generic Environmental Impact Statement

This page intentionally left blank.

Chapter 5 - Natural Gas Development Activities & High-Volume Hydraulic Fracturing

CHAPTER 5 NATURAL GAS DEVELOPMENT ACTIVITIES & HIGH-VOLUME HYDRAULIC FRACTURING 5-5

5.1 LAND DISTURBANCE 5-6
5.1.1 Access Roads 5-6
5.1.2 Well Pads 5-10
5.1.3 Utility Corridors 5-14
5.1.4 Well Pad Density 5-14
5.1.4.1 Historic Well Density 5-14
5.1.4.2 Anticipated Well Pad Density 5-16

5.2 HORIZONTAL DRILLING 5-24
5.2.1 Drilling Rigs 5-25
5.2.2 Multi-Well Pad Development 5-30
5.2.3 Drilling Mud 5-32
5.2.4 Cuttings 5-33
5.2.4.1 Cuttings Volume 5-33
5.2.4.2 NORM in Marcellus Cuttings 5-34
5.2.5 Management of Drilling Fluids and Cuttings 5-37
5.2.5.1 Reserve Pits on Multi-Well Pads 5-37
5.2.5.2 Closed-Loop Tank Systems 5-37

5.3 HYDRAULIC FRACTURING 5-39

5.4 FRACTURING FLUID 5-40
5.4.1 Properties of Fracturing Fluids 5-49
5.4.2 Classes of Additives 5-49
5.4.3 Composition of Fracturing Fluids 5-50
5.4.3.1 Chemical Categories and Health Information 5-63

5.5 TRANSPORT OF HYDRAULIC FRACTURING ADDITIVES 5-79

5.6 ON-SITE STORAGE AND HANDLING OF HYDRAULIC FRACTURING ADDITIVES 5-80
5.6.1 Summary of Additive Container Types 5-81

5.7 SOURCE WATER FOR HIGH-VOLUME HYDRAULIC FRACTURING 5-83
5.7.1 Delivery of Source Water to the Well Pad 5-84
5.7.2 Use of Centralized Impoundments for Fresh Water Storage 5-85

5.8 HYDRAULIC FRACTURING DESIGN 5-88
5.8.1 Fracture Development 5-89
5.8.2 Methods for Limiting Fracture Growth 5-90
5.8.3 Hydraulic Fracturing Design – Summary 5-90

5.9 HYDRAULIC FRACTURING PROCEDURE 5-91

5.10 RE-FRACTURING 5-98

5.11 FLUID RETURN 5-99
5.11.1 Flowback Water Recovery 5-99
5.11.2 Flowback Water Handling at the Wellsite 5-100
5.11.3 Flowback Water Characteristics 5-100
5.11.3.1 Temporal Trends in Flowback Water Composition 5-117
5.11.3.2 NORM in Flowback Water 5-117

5.12 FLOWBACK WATER TREATMENT, RECYCLING AND REUSE 5-118
5.12.1 Physical and Chemical Separation 5-120
5.12.2 Dilution 5-121
5.12.2.1 Reuse 5-122
5.12.3 Other On-Site Treatment Technologies 5-124
5.12.3.1 Membranes / Reverse Osmosis 5-124
5.12.3.2 Thermal Distillation 5-125
5.12.3.3 Ion Exchange 5-126
5.12.3.4 Electrodialysis/Electrodialysis Reversal 5-126
5.12.3.5 Ozone/Ultrasonic/Ultraviolet 5-127
5.12.3.6 Crystallization/Zero Liquid Discharge 5-128
5.12.4 Comparison of Potential On-Site Treatment Technologies 5-128

5.13 WASTE DISPOSAL 5-129
5.13.1 Cuttings from Mud Drilling 5-129
5.13.2 Reserve Pit Liner from Mud Drilling 5-130
5.13.3 Flowback Water 5-130
5.13.3.1 Injection Wells 5-131
5.13.3.2 Municipal Sewage Treatment Facilities 5-132
5.13.3.3 Out-of-State Treatment Plants 5-132
5.13.3.4 Road Spreading 5-133
5.13.3.5 Private In-State Industrial Treatment Plants 5-133
5.13.3.6 Enhanced Oil Recovery 5-134
5.13.4 Solid Residuals from Flowback Water Treatment 5-134

5.14 WELL CLEANUP AND TESTING 5-134

5.15 SUMMARY OF OPERATIONS PRIOR TO PRODUCTION 5-135

5.16 NATURAL GAS PRODUCTION 5-137
5.16.1 Partial Site Reclamation 5-137
5.16.2 Gas Composition 5-137
5.16.2.1 Hydrocarbons 5-137
5.16.2.2 Hydrogen Sulfide 5-138
5.16.3 Production Rate 5-138
5.16.4 Well Pad Production Equipment 5-139
5.16.5 Brine Storage 5-141
5.16.6 Brine Disposal 5-141
5.16.7 NORM in Marcellus Production Brine 5-141
5.16.8 Gas Gathering and Compression 5-142

5.17 WELL PLUGGING 5-143

FIGURES

Figure 5.1 - Well Pad Schematic 5-15
Figure 5.2 - Possible well spacing unit configurations and wellbore paths 5-31
Figure 5.3 - Sample Fracturing Fluid Composition (12 Additives), by Weight, from Fayetteville Shale 5-53
Figure 5.4 - Sample Fracturing Fluid Composition (9 Additives), by Weight, from Marcellus Shale (New July 2011). 5-53
Figure 5.5 - Sample Fracturing Fluid Composition (6 Additives), by Weight, from Marcellus Shale (New July 2011). 5-54
Figure 5.6 - Example Fracturing Fluid Composition Including Recycled Flowback Water (New July 2011)..... 5-123
Figure 5.7 - One configuration of potential on-site treatment technologies. 5-124
Figure 5.8 - Simplified Illustration of Gas Production Process..... 5-140

TABLES

Table 5.1 - Ten square mile area (i.e., 6,400 acres), completely drilled with horizontal wells in multi-well units or vertical wells in single-well units (Updated July 2011) 5-23
Table 5.2 - 2009 Marcellus Radiological Data..... 5-35
Table 5.3 - Gamma Ray Spectroscopy 5-36
Table 5.4 - Fracturing Additive Products – Complete Composition Disclosure Made to the Department (Updated July 2011)..... 5-42
Table 5.5 - Fracturing Additive Products – Partial Composition Disclosure to the Department (Updated July 2011) 5-47
Table 5.6 - Types and Purposes of Additives Proposed for Use in New York State (Updated July 2011)..... 5-50
Table 5.7 - Chemical Constituents in Additives" (Updated July 2011) 5-55
Table 5.8 - Categories based on chemical structure of potential fracturing fluid constituents. (Updated July 2011) 5-64
Table 5.9 - Parameters present in a limited set of flowback analytical results (Updated July 2011) 5-102
Table 5.10 - Typical concentrations of flowback constituents based on limited samples from PA and WV, and regulated in NY' (Revised July 2011) 5-106
Table 5.11 - Typical concentrations of flowback constituents based on limited samples from PA and WV, not regulated in NY(Revised July 2011) 5-108
Table 5.12 - Conventional Analytes In MSC Study (New July 2011) 5-110
Table 5.13 - Total and Dissolved Metals Analyzed In MSC Study (New July 2011)..... 5-110
Table 5.14 - Volatile Organic Compounds Analyzed in MSC Study (New July 2011) 5-111
Table 5.15 - Semi-Volatile Organics Analyzed in MSC Study (New July 2011)..... 5-112
Table 5.16 - Organochlorine Pesticides Analyzed in MSC Study (New July 2011) 5-112
Table 5.17 - PCBs Analyzed in MSC Study (New July 2011) 5-113
Table 5.18 - Organophosphorus Pesticides Analyzed in MSC Study (New July 2011) 5-113
Table 5.19 - Alcohols Analyzed in MSC Study (New July 2011) 5-113
Table 5.20 - Glycols Analyzed in MSC Study (New July 2011)..... 5-113
Table 5.21 - Acids Analyzed in MSC Study (New July 2011) 5-113
Table 5.22 - Parameter Classes Analyzed for in the MSC Study (New July 2011)..... 5-114
Table 5.23 - Parameter Classes Detected in Flowback Analyticals in MSC Study (New July 2011) 5-114
Table 5.24 - Concentrations of NORM constituents based on limited samples from PA and WV (Revised July 2011)5-118
Table 5.25 - Maximum allowable water quality requirements for fracturing fluids, based on input from one expert panel on Barnett Shale (Revised July 2011)..... 5-119
Table 5.26 - Treatment capabilities of EDR and RO Systems..... 5-127
Table 5.27 - Summary of Characteristics of On-Site Flowback Water Treatment Technologies (Updated July 2011) 5-129
Table 5.28 - Out-of-state treatment plants proposed for disposition of NY flowback water..... 5-133
Table 5.29 - Primary Pre-Production Well Pad Operations (Revised July 2011)..... 5-135
Table 5.30 - Marcellus Gas Composition from Bradford County, PA..... 5-137

PHOTOS

Photo 5.1 - Access Road and Erosion/Sedimentation Controls, Salo 1, Barton, Tioga County NY 5-8
Photo 5.2 - Access Road, Nornew Smyrna Hillbillies 2H, Smyrna, Madison County NY 5-8
Photo 5.3 - In-Service Access Road to Horizontal Marcellus well in Bradford County PA..... 5-9
Photo 5.4 - Access Road and Sedimentation Controls, Moss 1, Corning, Steuben County NY..... 5-9
Photo 5.5 - Chesapeake Energy Marcellus Well Drilling, Bradford County, PA 5-12
Photo 5.6 - Hydraulic fracturing operation, Horizontal Marcellus Well, Upshur County, WV 5-12
Photo 5.7 - Hydraulic Fracturing Operation, Horizontal Marcellus Well, Bradford County, PA 5-13
Photo 5.8 - Locations of Over 44,000 Natural Gas Wells Targeting the Medina Formation, Chautauqua County NY 5-18
Photo 5.9 - Locations of 48 Natural Gas Wells Targeting the Medina Formation, Chautauqua County NY..... 5-19
Photo 5.10 - Locations of 28 Wells in the Town of Poland, Chautauqua County NY..... 5-20
Photo 5.11 - Locations of 77 Wells in the Town of Sheridan, Chautauqua County NY..... 5-21
Photo 5.12 - Double Drilling Rig, Union Drilling Rig 54, Olsen 1B, Town of Fenton, Broome County NY..... 5-28
Photo 5.13 - Double Drilling Rig, Union Drilling Rig 48, Salo 1, Town of Barton, Tioga County NY 5-28
Photo 5.14 - Triple Drilling Rig, Precision Drilling Rig 26, Ruger 1, Horseheads, Chemung County NY 5-29
Photo 5.15 - Top Drive Single Drilling Rig, Barber and DeLine Rig, Sheckells 1, Town of Cherry Valley, Otsego County NY 5-29
Photo 5.16 - Drilling rig mud system (blue tanks) 5-33
Photo 5.17 - Sand used as proppant in hydraulic fracturing operation in Bradford County, PA..... 5-51
Photo 5.18 - Transport trucks with totes..... 5-82
Photo 5.19 - Fortuna SRBC-Approved Chemung River Water Withdrawal Facility, Towanda PA 5-86
Photo 5.20 - Fresh Water Supply Pond..... 5-86
Photo 5.21 - Water Pipeline from Fortuna Centralized Freshwater Impoundments, Troy PA..... 5-86
Photo 5.22 - Construction of Freshwater Impoundment, Upshur County WV..... 5-87
Photo 5.23 - Personnel monitoring a hydraulic fracturing procedure. Source: Fortuna Energy. 5-91
Photo 5.24 - Three Fortuna Energy wells being prepared for hydraulic fracturing, with 10,000 psi well head and goat head attached to lines. Troy PA. Source: New York State Department of Environmental Conservation 20095-93
Photo 5.25 - Hydraulic Fracturing Operation Equipment at a Fortuna Energy Multi-Well Site, Troy PA 5-96
Photo 5.26 - Fortuna Energy Multi-Well Site in Troy PA After Removal of Most Hydraulic Fracturing Equipment 5-97
Photo 5.27 - Wellhead and Fracturing Equipment 5-97
Photo 5.28 - Pipeline Compressor in New York. Source: Fortuna Energy 5-143

Chapter 5 NATURAL GAS DEVELOPMENT ACTIVITIES & HIGH-VOLUME HYDRAULIC FRACTURING

As noted in the 1992 GEIS, New York has a long history of natural gas production. The first gas well was drilled in 1821 in Fredonia, and the 40 Bcf of gas produced in 1938 remained the production peak until 2004 when 46.90 Bcf were produced. Annual production exceeded 50 Bcf from 2005 through 2008, dropping to 44.86 Bcf in 2009 and 35.67 Bcf in 2010. Chapters 9 and 10 of the 1992 GEIS comprehensively discuss well drilling, completion and production operations, including potential environmental impacts and mitigation measures. The history of hydrocarbon development in New York through 1988 is also covered in the 1992 GEIS.

New York counties with actively producing gas wells reported in 2010 were: Allegany, Cattaraugus, Cayuga, Chautauqua, Chemung, Chenango, Erie, Genesee, Livingston, Madison, Niagara, Ontario, Oswego, Schuyler, Seneca, Steuben, Tioga, Wayne, Wyoming and Yates.

Hydraulic fracturing is a well stimulation technique which consists of pumping a fluid and a proppant such as sand down the wellbore under high pressure to create fractures in the hydrocarbon-bearing rock. No blast or explosion is created by the hydraulic fracturing process. The proppant holds the fractures open, allowing hydrocarbons to flow into the wellbore after injected fluids are recovered. Hydraulic fracturing technology was first developed in the late 1940s and, accordingly, it was addressed in the 1992 GEIS. It is estimated that as many as 90% of wells drilled in New York are hydraulically fractured. ICF International provides the following history:[1]

Hydraulic Fracturing Technological Milestones [2]	
Early 1900s	Natural gas extracted from shale wells. Vertical wells fractured with foam.
1983	First gas well drilled in Barnett Shale in Texas
1980-1990s	Cross-linked gel fracturing fluids developed and used in vertical wells
1991	First horizontal well drilled in Barnett Shale
1991	Orientation of induced fractures identified
1996	Slickwater fracturing fluids introduced
1996	Microseismic post-fracturing mapping developed
1998	Slickwater refracturing of originally gel-fractured wells
2002	Multi-stage slickwater fracturing of horizontal wells
2003	First hydraulic fracturing of Marcellus Shale[3]
2005	Increased emphasis on improving the recovery factor
2007	Use of multi-well pads and cluster drilling

[1] ICF Task 1, 2009, p. 3.

[2] Matthews, 2008, as cited by ICF Task 1, 2009, p. 3.

[3] Harper, 2008, as cited by ICF Task 1, 2009, p. 3.

5.1 Land Disturbance

Land disturbance directly associated with high-volume hydraulic fracturing will consist primarily of constructed gravel access roads, well pads and utility corridors. According to the most recent industry estimates, the average total disturbance associated with a multi-well pad, including incremental portions of access roads and utility corridors, during the drilling and fracturing stage is estimated at 7.4 acres and the average total disturbance associated with a well pad for a single vertical well during the drilling and fracturing stage is estimated at 4.8 acres. As a result of required partial reclamation, this would generally be reduced to averages of about 5.5 acres and 4.5 acres, respectively, during the production phase. These estimates include access roads to the well pads and incremental portions of utility corridors including gathering lines and compressor facilities, and the access roads associated with compressor facilities. These associated roads and facilities are projected to account for, on average, about 3.95 acres of the land area associated with each pad for the life of the wells. During the long-term production phase, a multi-well pad itself would occupy about 1.5 acres, while a well pad for a single vertical well would occupy about 0.5 acre.[4,5]

5.1.1 Access Roads

The first step in developing a natural gas well site is to construct the access road and well pad. For environmental review and permitting purposes, the acreage and disturbance associated with the access road is considered part of the project as described by Topical Response #4 in the 1992 GEIS. However, instead of one well per access road as was typically the case when the GEIS was prepared, most shale gas development will consist of several wells on a multi-well pad serviced by a single access road. Therefore, in areas developed by horizontal drilling using multi-well pads, fewer access roads as a function of the number of wells will be needed. Industry estimates that 90% of the wells used to develop the Marcellus Shale will be horizontal wells located on multi-well pads.[6]

Access road construction involves clearing the route and preparing the surface for movement of heavy equipment, or reconstruction or improvement of existing roads if present on the property

[4] ALL Consulting, 2010, pp. 14 – 15.

[5] Cornue, 2011.

[6] ALL Consulting, 2010, pp. 7 – 15.

being developed. Ground surface preparation for new roads typically involves staking, grading, stripping and stockpiling of topsoil reserves, then placing a layer of crushed stone, gravel, or cobbles over geotextile fabric. Sedimentation and erosion control features are also constructed as needed along the access roads and culverts may be placed across ditches at the entrance from the main highway or in low spots along the road.

The size of the access road is dictated by the size of equipment to be transported to the well site, distance of the well pad from an existing road and the route dictated by property access rights and environmental concerns. The route selected may not be the shortest distance to the nearest main road. Routes for access roads may be selected to make use of existing roads on a property and to avoid disturbing environmentally sensitive areas such as protected streams, wetlands, or steep slopes. Property access rights and agreements and traffic restrictions on local roads may also limit the location of access routes.

Access road widths would generally range from 20 to 40 feet during the drilling and fracturing phase and from 10 to 20 feet during the production phase. During the construction and drilling phase, additional access road width is necessary to accommodate stockpiled topsoil and excavated material along the roadway and to construct sedimentation and erosion control features such as berms, ditches, sediment traps or sumps, or silt fencing along the length of the access road.

Each 150 feet of a 30-foot wide access road adds about one-tenth of an acre to the total surface acreage disturbance attributed to the well site. Industry estimates an average access road size of 0.27 acre,[7] which would imply an average length of about 400 feet for a 30-foot wide road. Permit applications for horizontal Marcellus wells received by the Department prior to publication of the 2009 draft SGEIS indicated road lengths ranging from 130 feet to approximately 3,000 feet.

Photos 5.1 – 5.4 depict typical wellsite access roads.

[7] Cornue, 2011.

Photo 5.1 Access road and erosion/sedimentation controls, Salo 1, Barton, Tioga County NY. Photo taken during drilling phase. This access road is approximately 1,400 feet long. Road width averages 22 feet wide, 28 feet wide at creek crossing (foreground). Width including drainage ditches is approximately 27 feet.
Source: NYS DEC 2007.

Photo 5.2 Nornew, Smyrna Hillbillies #2H, access road, Smyrna, Madison County NY. Photo taken during drilling phase of improved existing private dirt road (approximately 0.8 miles long). Not visible in photo is an additional 0.6 mile of new access road construction. Operator added ditches, drainage, gravel & silt fence to existing dirt road.
The traveled part of the road surface in the picture is 12.5' wide; width including drainage ditches is approximately 27 feet. Portion of the road crossing a protected stream is approximately 20 feet wide. Source: NYS DEC 2008.

Photo 5.3 In-service access road to horizontal Marcellus well in Bradford County, PA. Source: Chesapeake Energy

Photo 5.4 Access road and sedimentation controls, Moss 1, Corning, Steuben County NY. Photo taken during post-drilling phase. Access road at the curb is approximately 50 feet wide, narrowing to 33 feet wide between curb and access gate. The traveled part of the access road ranges between 13 and 19 feet wide. Access road length is approximately 1,100 feet long.
Source: NYS DEC 2004.

5.1.2 Well Pads

Pad size is determined by site topography, number of wells and pattern layout, with consideration given to the ability to stage, move and locate needed drilling and hydraulic fracturing equipment. Location and design of pits, impoundments, tanks, hydraulic fracturing equipment, reduced emission completion equipment, dehydrators and production equipment such as separators, brine tanks and associated control monitoring, as well as office and vehicle parking requirements, can increase square footage. Mandated surface restrictions and setbacks may also impose additional acreage requirements. On the other hand, availability and access to offsite, centralized dehydrators, compressor stations and centralized water storage or handling facilities may reduce acreage requirements for individual well pads.[8]

The activities associated with the preparation of a well pad are similar for both vertical wells and multi-well pads where horizontal drilling and high volume hydraulic fracturing will be used.[9] Site preparation activities consist primarily of clearing and leveling an area of adequate size and preparing the surface to support movement of heavy equipment. As with access road construction, ground surface preparation typically involves staking, grading, stripping and stockpiling of topsoil reserves, then placing a layer of crushed stone, gravel, or cobbles over geotextile fabric. Site preparation also includes establishing erosion and sediment control structures around the site, and constructing pits for retention of drilling fluid and, possibly, fresh water.

Depending on site topography, part of a slope may be excavated and the excavated material may be used as fill (cut and fill) to extend the well pad, providing for a level working area and more room for equipment and onsite storage. The fill banks must be stabilized using appropriate sedimentation and control measures.

The primary difference in well pad preparation for a well where high-volume hydraulic fracturing will be employed versus a well described by the 1992 GEIS is that more land -is disturbed on a per-pad basis, though fewer pads should be needed overall.[10] A larger well pad is

[8] ICF Task 2, 2009, pp. 4-5.

[9] Alpha, 2009, p. 6-6.

[10] Alpha, 2009, p. 6-2.

required to accommodate fluid storage and equipment needs associated with the high-volume fracturing operations. In addition, some of the equipment associated with horizontal drilling has a larger surface footprint than the equipment described by the 1992 GEIS.

Industry estimates the average size of a multi-well pad for the drilling and fracturing phase of operations at 3.5 acres.[11] Average production pad size, after partial reclamation, is estimated at 1.5 acres for a multi-well pad.[12] Permit applications for horizontal wells received by the Department prior to publication of the 2009 draft SGEIS indicated multi-well pads ranging in size from 2.2 acres to 5.5 acres during the drilling and fracturing phase of operations, and from 0.5 to 2 acres after partial reclamation during the production phase.

The well pad sizes discussed above are consistent with published information regarding drilling operations in other shale formations, as researched by ICF International for NYSERDA.[13] For example, in an Environmental Assessment published for the Hornbuckle Field Horizontal Drilling Program (Wyoming), the well pad size required for drilling and completion operations is estimated at approximately 460 feet by 340 feet, or about 3.6 acres. This estimate does not include areas disturbed due to access road construction. A study of horizontal gas well sites constructed by SEECO, Inc. in the Fayetteville Shale reports that the operator generally clears 300 feet by 250 feet, or 1.72 acres, for its pad and reserve pits. Fayetteville Shale sites may be as large as 500 feet by 500 feet, or 5.7 acres.

Photos 5.5 – 5.7 depict typical Marcellus well pads, and Figure 5.1 is a schematic representation of a typical drilling site.

[11] Cornue, 2011.

[12] ALL Consulting, 2010, p. 15.

[13] ICF Task 2, 2009, p. 4.

Photo 5.5 Chesapeake Energy Marcellus well drilling, Bradford County, PA
Source: Chesapeake Energy

Photo 5.6 Hydraulic fracturing operation, horizontal Marcellus well, Upshur County, WV
Source: Chesapeake Energy, 2008

Photo 5.7 Hydraulic fracturing operation, horizontal Marcellus well, Bradford County, PA
Source: Chesapeake Energy, 2008

5.1.3 Utility Corridors

Utility corridors associated with high-volume hydraulic fracturing will include acreage used for potential water lines, above ground or underground electrical lines, gas gathering lines and compressor facilities, with average per-well pad acreage estimates as follows:

- 1.35 acres for water and electrical lines;
- 1.66 acres for gas gathering lines; and
- 0.67 acre for compression (because a compressor facility will service more than one well pad, this estimate is for an *incremental* portion assigned to a single well pad of a compressor facility and its associated sales line and access roads).[14]

Gathering lines may follow the access road associated with the well pad, so clearing and disturbance for the gathering line may be conducted during the initial site construction phase, thereby adding to the access road width. For example, some proposals include a 20-foot access road to the well pad with an additional 10-foot right-of-way for the gathering line.

Activities associated with constructing compressor facility pads are similar to those described above for well pads.

5.1.4 Well Pad Density

5.1.4.1 Historic Well Density

Well operators reported 6,732 producing natural gas wells in New York in 2010, approximately half of which (3,358) are in Chautauqua County. With 1,056 square miles of land in Chautauqua County, 3,358 reported producing wells equates to at least three producing wells per square mile. For the most part, these wells are at separate surface locations. Actual drilled density where the resource has been developed is somewhat greater than that, because not every well drilled is currently producing and some areas are not drilled. The Department issued 5,490 permits to drill in Chautauqua County between 1962 and June 30, 2011, or five permits per square mile. Of those permits, 62% (3,396) were issued during a 10-year period between 1975 and 1984, for an

[14] Cornue, 2011.

average rate of 340 permits per year in a single county. Again, most of these wells were drilled at separate surface locations, each with its own access road and attendant disturbance. Although the number of wells is lower, parts of Seneca and Cayuga County have also been densely drilled. Many areas in all three counties – Chautauqua, Seneca and Cayuga – have been developed with "conventional" gas wells on 40-acre spacing (i.e., 16 wells per square mile, at separate surface locations). Therefore, while recognizing that some aspects of shale development activity will be different from what is described in the 1992 GEIS, it is worthwhile to note that this pre-1992 drilling rate and site density were part of the experience upon which the 1992 GEIS and its findings are based.

Figure 5.1 - Well Pad Schematic

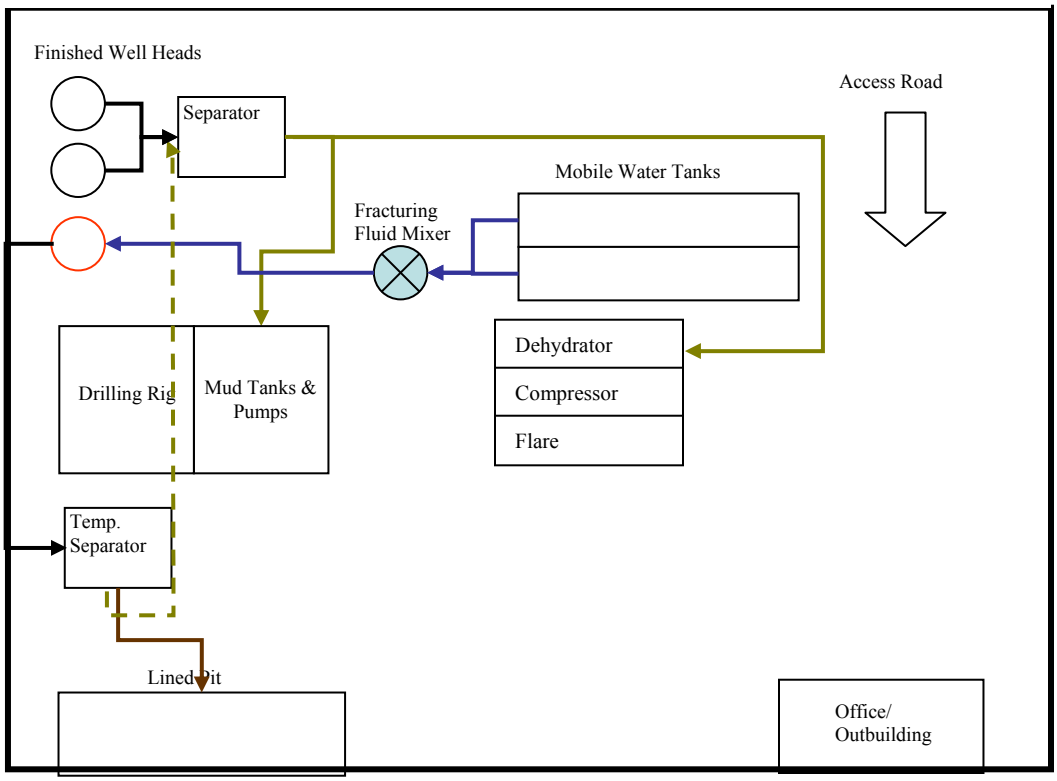

Not to scale (As reported to NYSERDA by ICF International, derived from Argonne National Laboratory: EVS-Trip Report for Field Visit to Fayetteville Shale Gas Wells, plus expert judgment)

Photos 5.8 through 5.11 are photos and aerial views of existing well sites in Chautauqua County, provided for informational purposes. As discussed above, well pads where high-volume hydraulic fracturing will be employed will necessarily be larger in order to accommodate the associated equipment. In areas developed by horizontal drilling, well pads will be less densely spaced, reducing the number of access roads and gathering lines needed.

5.1.4.2 Anticipated Well Pad Density

The number of wells and well sites that may exist per square mile is dictated by gas reservoir geology and productivity, mineral rights distribution, and statutory well spacing requirements set forth in ECL Article 23, Title 5, as amended in 2008. The statute provides three statewide spacing options for shale wells, which are described below. Although the options include vertical drilling and single-well pad horizontal drilling, the Department anticipates that multi-well pad horizontal drilling (which results in the lowest density and least land disturbance) will be the predominant approach, for the following reasons:

- Industry estimates that 90% of the wells drilled to develop the Marcellus Shale will be horizontal wells on multi-well pads;[15]

- The addition to the ECL of provisions to address multi-well pad drilling was one of the primary objectives of the 2008 amendments, and was supported by the Department because of the reduced environmental impact;

- Multi-well pad drilling reduces operators' costs, by reducing the number of access roads and gathering lines that must be constructed as well as potentially reducing the number of equipment mobilizations; and

- Multi-well pad drilling reduces the number of regulatory hurdles for operators, because each well pad location would only need to be reviewed once for environmental concerns, stormwater permitting purposes and to determine conformance to SEQRA requirements, including the 1992 GEIS and the Final SGEIS.

[15] ALL Consulting, 2010, p. 7.

Vertical Wells

Statewide spacing for vertical shale wells provides for one well per 40-acre spacing unit.[16] This is the spacing requirement that has historically governed most gas well drilling in the State, and as mentioned above, many square miles of Chautauqua, Seneca and Cayuga counties have been developed on this spacing. One well per 40 acres equates to a density of 16 wells per square mile (i.e., 640 acres). Infill wells, resulting in more than one well per 40 acres, may be drilled upon justification to the Department that they are necessary to efficiently recover gas reserves. Gas well development on 40-acre spacing, with the possibility of infill wells, has been the prevalent gas well development method in New York for many decades. However, as reported by the Ground Water Protection Council,[17] economic and technological considerations favor the use of horizontal drilling for shale gas development. As explained below, horizontal drilling necessarily results in larger spacing units and reduced well pad density. Industry estimates that 10% of the wells drilled to develop shale resources by high-volume hydraulic fracturing will be vertical.[18]

[16] A spacing unit is the geographic area assigned to the well for the purposes of sharing costs and production. ECL §23-0501(2) requires that the applicant control the oil and gas rights for 60% of the acreage in a spacing unit for a permit to be issued. Uncontrolled acreage is addressed through the compulsory integration process set forth in ECL §23-0901(3).

[17] GPWC, April 2009, pp. 46-47.

[18] ALL Consulting, 2010, p. 7.

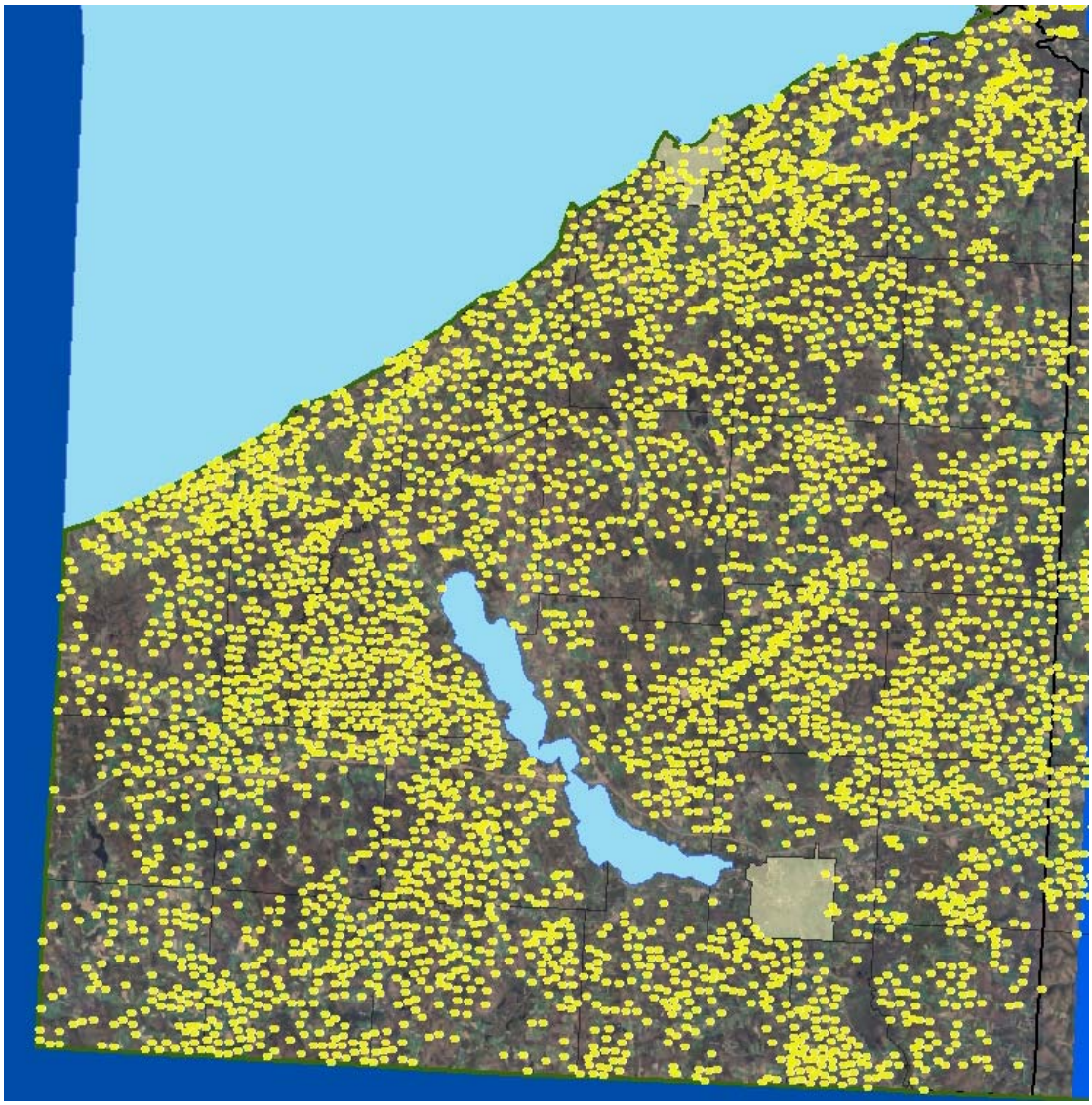

Photo 5.8 This map shows the locations of over 4,400 Medina formation natural gas wells in Chautauqua County from the Mineral Resources database. The wells were typically drilled on 40 to 80 acre well spacing, making the distance between wells at least 1/4 mile.

Readers can re-create this map by using the DEC on-line searchable database using County = Chautauqua and exporting the results to a Google Earth KML file.

Natural Gas Wells in Chautauqua County

Year Permit Issued	Total
Pre-1962 (before permit program)	315
1962-1979	1,440
1980-1989	1,989
1990-1999	233
2000-2009	426
Grand Total	4,403

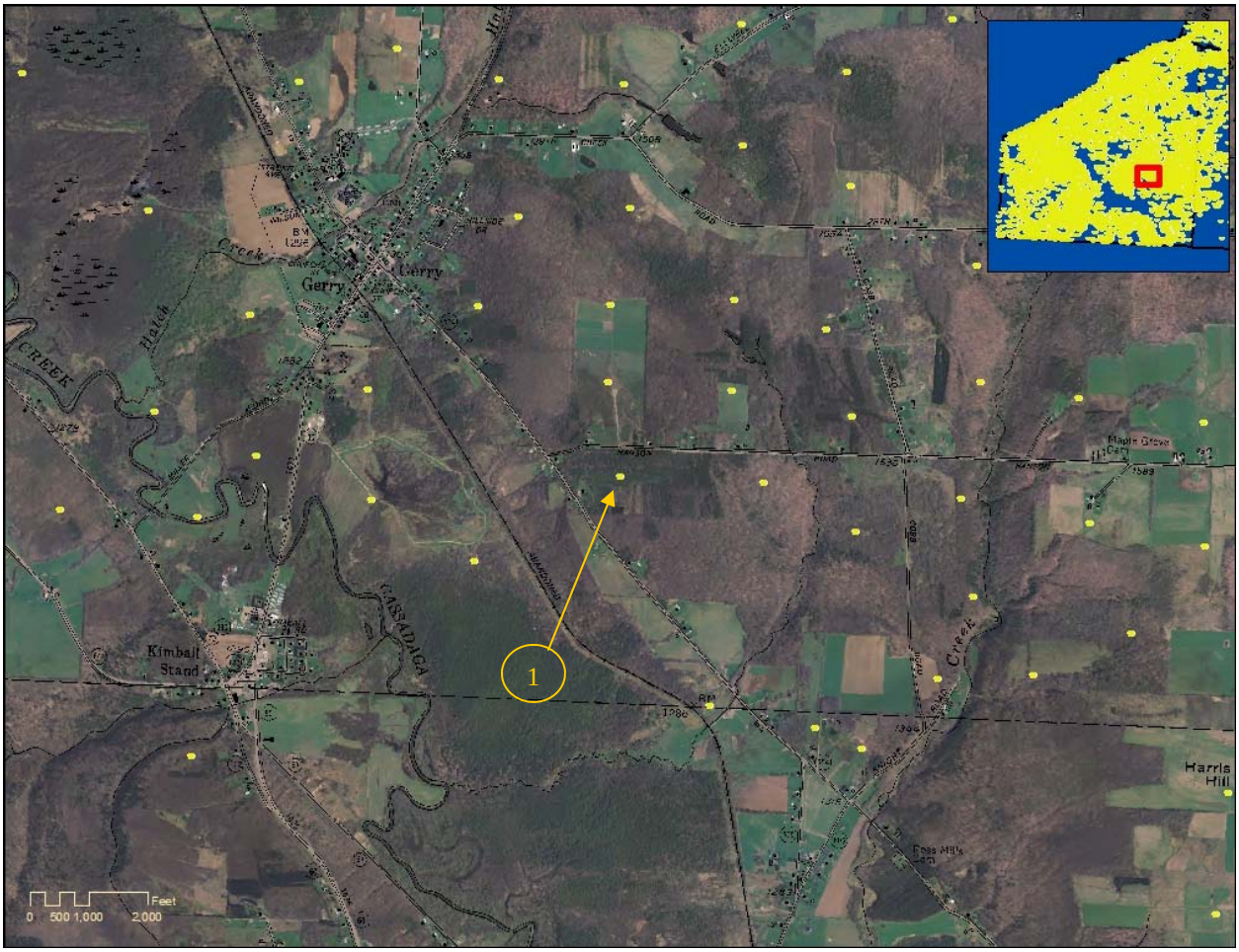

Photo 5.9 a & b The above map shows a portion of the Chautauqua County map, near Gerry. Well #1 (API Hole number 25468) shown in the photo to the right was drilled and completed for production in 2008 to a total depth of 4,095 feet. Of the other 47 Medina gas wells shown above, the nearest is approximately 1,600 feet to the north.

These Medina wells use single well pads. Marcellus multi-well pads will be larger and will have more wellheads and tanks.

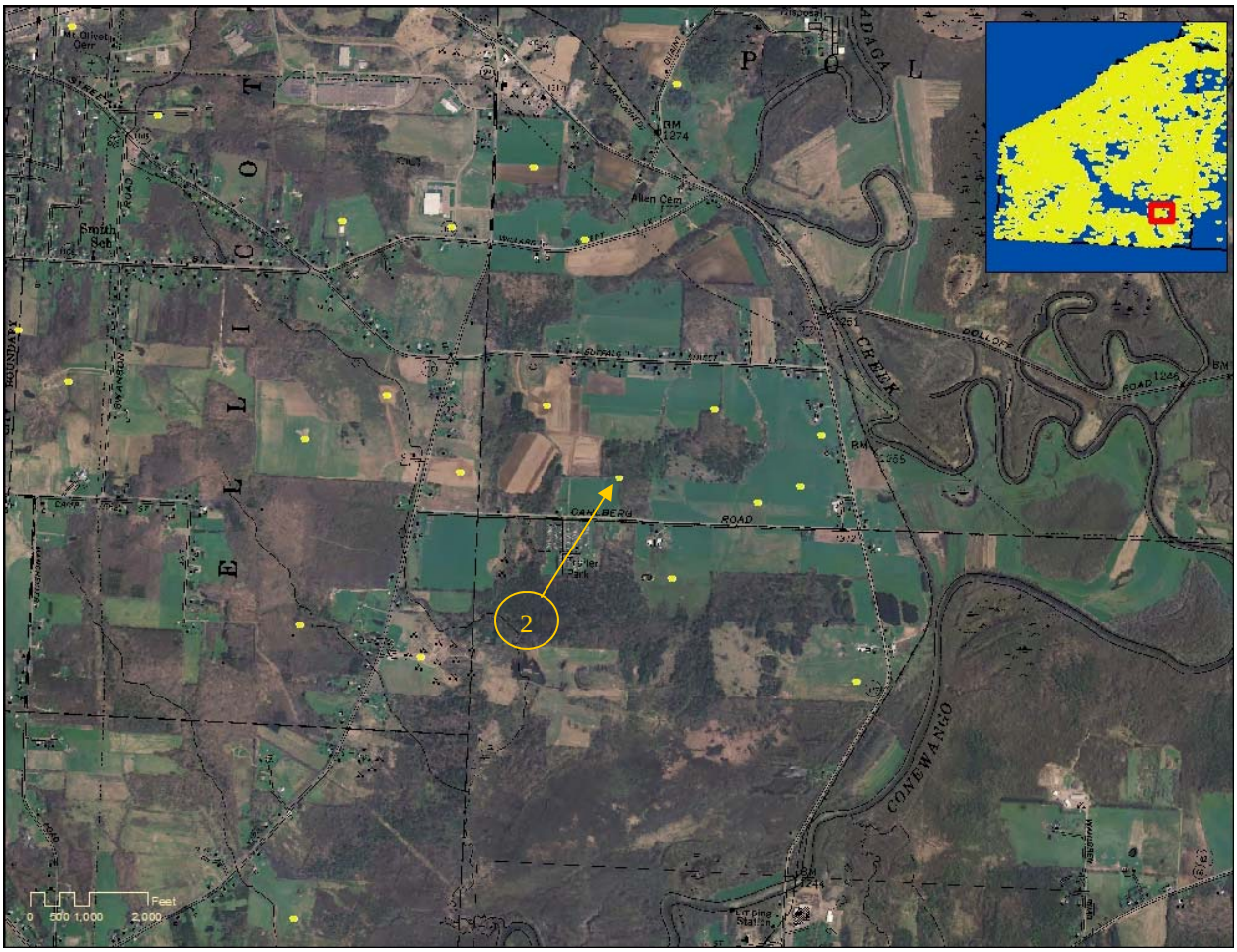

Photo 5.10 a & b This map shows 28 wells in the Town of Poland, Chautauqua County. Well #2 (API Hole number 24422) was drilled in 2006 to a depth of 4,250 feet and completed for production in 2007. The nearest other well is 1,700 feet away.

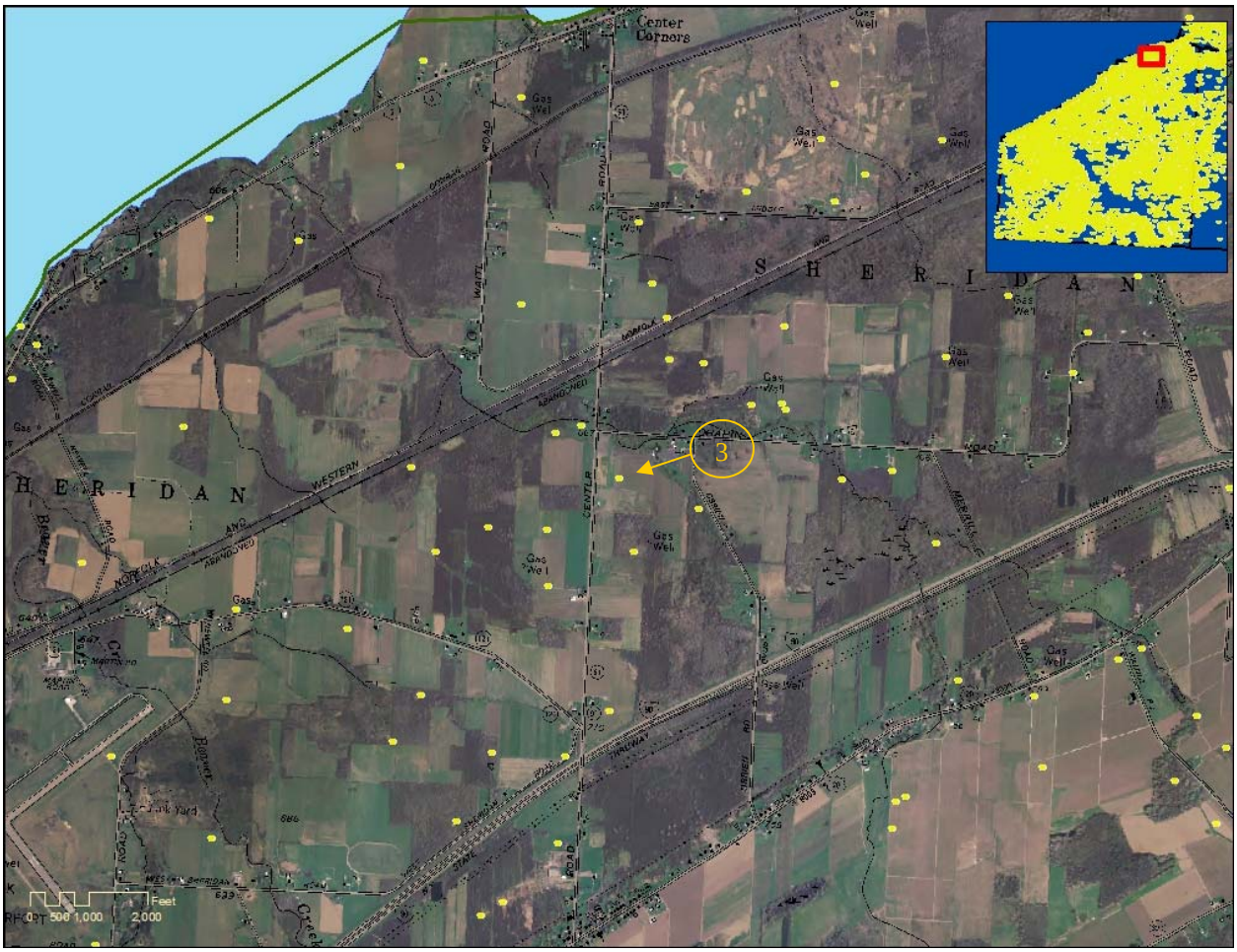

Photo 5.11 a & b The map above shows 77 wells. Well #3 (API Hole number 16427) identified in the map above, and shown in the photo below, was completed in the Town of Sheridan, Chautauqua County in 1981 and was drilled to a depth of 2,012 feet. The map indicates that the nearest producing well to Well #3 is 1/4 mile away.

Horizontal Wells in Single-Well Spacing Units

Statewide spacing for horizontal wells where only one well will be drilled at the surface site provides for one well per 40 acres plus the necessary and sufficient acreage so that there will be 330 feet between the wellbore in the target formation and the spacing unit boundary. This means that the width of the spacing unit will be at least 660 feet and the distance within the target formation between wellbores will also always be at least 660 feet. Surface locations may be somewhat closer together because of the need to begin building angle in the wellbore about 500 feet above the target formation. However, unless the horizontal length of the wellbores within the target formation is limited to 1,980 feet, the spacing units will exceed 40 acres in size. Although it is possible to drill horizontal wellbores of this length, all information provided to date indicates that, in actual practice, lateral distance drilled will normally exceed 2,000 feet and as an example would most likely be 4,000 feet or more, requiring substantially more than 40 acres. Therefore, the overall density of surface locations would be less than 16 wells per square mile. For example, with 4,000 feet as the length of a horizontal wellbore in the target shale formation, a spacing unit would be 4,660 feet long by 660 feet wide, or about 71 acres in size. Nine, instead of 16, spacing units would fit within a square mile, necessitating nine instead of 16 access roads and nine instead of 16 gas gathering lines. Longer laterals would further reduce the number of well pads per square mile. The Department anticipates that the vast majority of horizontal wells will be drilled from common pads (i.e., multi-well pads), reducing surface disturbance even more.

Horizontal Wells with Multiple Wells Drilled from Common Pads

The third statewide spacing option for shale wells provides, initially, for spacing units of up to 640 acres with all the horizontal wells in the unit drilled from a common well pad. Industry estimates that 90% of the wells drilled to develop shale resources by high-volume hydraulic fracturing will be horizontal;[19] as stated above, the Department anticipates that the vast majority of them will be drilled from multi-well pads. This method provides the most flexibility to avoid environmentally sensitive locations within the acreage to be developed and significantly reduces the number of needed well pads and associated roads.

[19] ALL Consulting, 2010, p. 7.

With respect to overall land disturbance, the larger surface area of an individual multi-well pad will be more than offset by the fewer total number of well pads within a given area and the need for only a single access road and gas gathering system to service multiple wells on a single pad. Overall, there clearly is a smaller total area of land disturbance associated with horizontal wells for shale gas development than that for vertical wells.[20] For example, a spacing of 40 acres per well for vertical shale gas wells would result in, on average, of 70 – 80 acres of disturbance for the well pads, access roads and utility corridors (4.8 acres per well[21]) to develop an area of 640 acres. By contrast, a single well pad with 6 to 8 horizontal shale gas wells could access all 640 acres with an average of 7.4 acres of total land disturbance. Table 5.1 below provides another comparison between the well pad acreage disturbed within a 10-square mile area completely developed by multi-well pad horizontal drilling versus single-well pad vertical drilling.[22]

Table 5.1 - Ten square mile area (i.e., 6,400 acres), completely drilled with horizontal wells in multi-well units or vertical wells in single-well units (Updated July 2011)

Spacing Option	Multi-Well 640 Acre	Single-Well 40 Acre
Number of Pads	10	160
Total Disturbance - Drilling Phase	74 Acres (7.4 acres per pad)	768 Acres (4.8 ac. per pad)
% Disturbance - Drilling Phase	1.2%	12%
Total Disturbance - Production Phase	15 Acres (1.5 ac. per pad)	80 Acres (0.5 ac. per pad)
% Disturbance - Production Phase	0.23%	1.25%

It is possible that a single well-pad could be positioned to site wells to reach adjacent units, thereby developing 1,280 acres or more without increasing the land disturbance described above for multi-well pads. Use of longer lateral wellbores is another potential method for developing larger areas with less land disturbance.[23]

[20] Alpha, 2009, p. 6-2.

[21] ALL Consulting, 2010, p. 14.

[22] NTC, 2009, p. 29, updated with information from ALL Consulting, 2010.

[23] ALL Consulting, 2010, p. 87.

Variances or Non-Conforming Spacing Units

The ECL has always provided for variances from statewide spacing or non-conforming spacing units, with justification, which could result in a greater well density for any of the above options. A variance from statewide spacing or a non-conforming spacing unit requires the Department to issue a well-specific spacing order following public comment and, if necessary, an adjudicatory hearing. Environmental impacts associated with any well to be drilled under a particular spacing order will continue to be reviewed separately from the spacing variance upon receipt of a specific well permit application.

5.2 Horizontal Drilling

The first horizontal well in New York was drilled in 1989, and in 2008 approximately 10% of the well permit applications received by the Department were for directional or horizontal wells. The predominant use of horizontal drilling associated with natural gas development in New York has been for production from the Black River and Herkimer Formations during the past several years. The combination of horizontal drilling and hydraulic fracturing is widely used in other areas of the United States as a means of recovering gas from tight shale formations.

Except for the use of specialized downhole tools, horizontal drilling is performed using similar equipment and technology as vertical drilling, with the same protocols in place for aquifer protection, fluid containment and waste handling. As described below, there are four primary differences between horizontal drilling for shale gas development and the drilling described in the 1992 GEIS. One is that larger rigs may be used for all or part of the drilling, with longer per-well drilling times than were described in the 1992 GEIS. The second is that multiple wells are likely to be drilled from each well site (or well pad). The third is that drilling mud rather than air may be used while drilling the horizontal portion of the wellbore to lubricate and cool the drill bit and to clean the wellbore. Fourth and finally, the volume of rock cuttings returned to the surface from the target formation will be greater for a horizontal well than for a vertical well.

Vertical drilling depth will vary based on target formation and location within the state. Chapter 5 of the 1992 GEIS discusses New York State's geology with respect to oil and gas production. Chapter 4 of this SGEIS expands upon that discussion, with emphasis on the Marcellus and Utica Shales. Chapter 4 includes maps which show depths and thicknesses related to these two shales.

In general, wells will be drilled vertically to a depth of about 500 feet above the top of a target interval, such as the Union Springs Member of the Marcellus Shale. Drilling may continue with the same rig, or a larger drill rig may be brought onto the location to build angle and drill the horizontal portion of the wellbore. A downhole motor behind the drill bit at the end of the drill pipe is used to accomplish the angled or directional drilling deep within the earth. The drill pipe is also equipped with inclination and azimuth sensors located about 60 feet behind the drill bit to continuously record and report the drill bit's location.

Current drilling technology for onshore consolidated strata results in maximum lateral lengths that do not greatly exceed the depth of the well. For example, a 5,000-foot deep well would generally not have a lateral length of significantly greater than 5,000 feet.[24] This may change, however, as drilling technology continues to evolve. The length of the horizontal wellbore can also be affected by the operator's lease position or compulsory integration status within the spacing unit, the configuration of the approved spacing unit and wellbore paths, and other factors which influence well design.

5.2.1 Drilling Rigs

Wells for shale gas development using high-volume hydraulic fracturing will be drilled with rotary rigs. Rotary rigs are described in the 1992 GEIS, with the typical rotary rigs used in New York at the time characterized as either 40 to 45-foot high "singles" or 70 to 80-foot high "doubles." These rigs can, respectively, hold upright one joint of drill pipe or two connected joints. "Triples," which hold three connected joints of drill pipe upright and are over 100 feet high, were not commonly used in New York State when the 1992 GEIS was prepared. However, triples have been more common in New York since 1992 for natural gas storage field drilling and to drill some Trenton-Black River wells, and may be used for drilling wells in the Marcellus Shale and other low-permeability reservoirs.

Operators may use one large rig to drill an entire wellbore from the surface to toe of the horizontal bore, or may use two or three different rigs in sequence. For each well, only one rig is over the hole at a time. At a multi-well site, two rigs may be present on the pad at once, but more than two are unlikely because of logistical and space considerations as described below.

[24] ALL Consulting, 2010, pp. 87-88.

When two rigs are used (in sequence) to drill a well, a smaller rig of similar dimensions to the typical rotary rigs described in the 1992 GEIS would first drill the vertical portion of the well. Only the rig used to drill the horizontal portion of the well is likely to be significantly larger than what is described in the 1992 GEIS. This rig may be a triple, with a substructure height of about 20 feet, a mast height of about 150 feet, and a surface footprint with its auxiliary equipment of about 14,000 square feet. Auxiliary equipment includes various tanks (for water, fuel and drilling mud), generators, compressors, solids control equipment (shale shaker, de-silter, de-sander), choke manifold, accumulator, pipe racks and the crew's office space (dog house). Initial work with the smaller rig would typically take up to two weeks, followed by another up to two weeks of work with the larger rig. These estimates include time for casing and cementing the well, and may be extended if drilling is slower than anticipated because of properties of the rock, or if other problems or unexpected delays occur.

When three rigs are used to drill a well, the first rig is used to drill, case, and cement the surface hole. This event generally takes about 8 to12 hours. The dimensions of this rig would be consistent with what is described in the 1992 GEIS. The second rig for drilling the remainder of the vertical hole would also be consistent with 1992 GEIS descriptions and would again typically be working for up to 14 days, or longer if drilling is slow or problems occur. The third rig, equipped to drill horizontally, would, as noted above, be the only one that might exceed 1992 GEIS dimensions, with a substructure height of about 20 feet, a mast height of about 150 feet, and a surface footprint with its auxiliary equipment of about 14,000 square feet. Work with this rig would take up to 14 days, or longer if drilling is slow or other problems or delays occur.

An important component of the drilling rig is the blow-out prevention (BOP) system. This system is discussed in the 1992 GEIS. In summary, BOP system on a rotary drilling rig is a pressure control system designed specifically to contain and control a "kick" (i.e., unexpected pressure resulting in the flow of formation fluids into the wellbore during drilling operations). Other than the well itself, the BOP system basically consists of four parts: 1) the blow-out preventer stack, 2) the accumulator unit, 3) the choke manifold, and 4) the kill line. Blow-out preventers are manually or hydraulically operated devices installed at the top of the surface casing. Within the blow-out preventer there may be a combination of different types of devices to seal off the well. Pipe rams contain two metal blocks with semi-circular notches that fit

together around the outside of the drill pipe when it is in the hole to block movement of fluids around the pipe. Blind rams contain two rubber faced metal blocks that can completely seal off the hole when there is no drill pipe in it. Annular or "bag" type blowout preventers contain a resilient packing element which expands inward to seal off the hole with or without drill pipe. In accordance with 6 NYCRR §554.4, the BOP system must be maintained and in proper working order during operations. A BOP test program is employed to ensure the BOP system is functioning properly if and when needed.

Appendix 7 includes sample rig specifications provided by Chesapeake Energy. As noted on the specs, fuel storage tanks associated with the larger rigs would hold volumes of 10,000 to 12,000 gallons.

In summary, the rig work for a single horizontal well – including drilling, casing and cementing – would generally last about four to five weeks, subject to extension for slow drilling or other unexpected problems or delays. A 150-foot tall, large-footprint rotary rig may be used for the entire duration or only for the actual horizontal drilling. In the latter case, smaller, 1992 GEIS-consistent rigs would be used to drill the vertical portion of the wellbore. The rig and its associated auxiliary equipment would typically move off the well before fracturing operations commence.

Photos 5.12 – 5.15 are photographs of drilling rigs.

Photo 5.12 Double. Union Drilling Rig 54, Olsen 1B, Town of Fenton, Broome County NY. Credit: NYS DEC 2005.

Photo 5.13 Double. Union Drilling Rig 48. Trenton-Black River well, Salo 1, Town of Barton, Tioga County NY. Source: NYS DEC 2008.

Photo 5.14 Triple. Precision Drilling Rig 26. Ruger 1 well, Horseheads, Chemung County. Credit: NYS DEC 2009.

Photo 5.15 Top Drive Single. Barber and DeLine rig, Sheckells 1, Town of Cherry Valley, Otsego County. Credit: NYS DEC 2007.

5.2.2 Multi-Well Pad Development

Horizontal drilling from multi-well pads is the common development method employed to develop Marcellus Shale reserves in the northern tier of Pennsylvania and is expected to be common in New York as well. In New York, ECL 23 requires that all horizontal wells in a multi-well shale unit be drilled within three years of the date the first well in the unit commences drilling, to prevent operators from holding acreage within large spacing units without fully developing the acreage.[25]

As described above, the space required for hydraulic fracturing operations for a multi-well pad is dictated by a number of factors but is expected to most commonly be about 3.5 acres.[26] The well pad is often centered in the spacing unit.

Several factors determine the optimal drilling pattern within the target formation. These include geologic controls such as formation depth and thickness, mechanical and physical factors associated with the well construction program, production experience in the area, lease position and topography or surface restrictions that affect the size or placement of pads.[27] Often, evenly spaced parallel horizontal bores are drilled in opposite directions from surface locations arranged in two parallel rows. When fully developed, the resultant horizontal well pattern underground could resemble two back-to-back pitchforks [Figure 5.2]. Other, more complex patterns may also be proposed.

[25] ECL §23-0501.

[26] Cornue, 2011.

[27] ALL Consulting, 2010, p. 88.

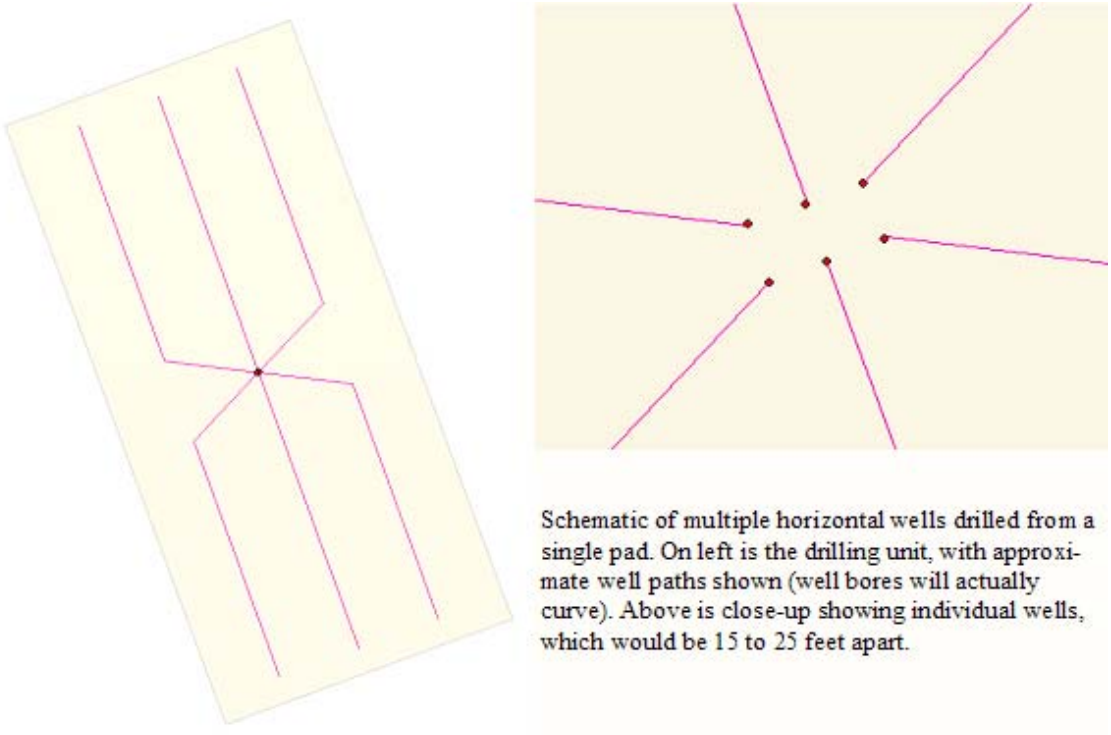

Figure 5_2 - Possible well spacing unit configurations and wellbore paths

Because of the close well spacing at the surface, most operators have indicated that only one drilling rig at a time would be operating on any given well pad. One operator has stated that on a well pad where six or more wells are needed, it is possible that two triple-style rigs may operate concurrently. Efficiency and the economics of mobilizing equipment and crews would dictate that all wells on a pad be drilled sequentially, during a single mobilization. However, this may be affected by the timing of compulsory integration proceedings if wellbores are proposed to intersect unleased acreage.[28] Other considerations may result in gaps between well drilling episodes at a well pad. For instance, early development in a given area may consist of initially drilling and stimulating one to three wells on a pad to test productivity, followed by additional wells later, but within the required 3-year time frame. As development in a given area matures and the results become more predictable, the frequency of drilling and completing all the wells on each pad with continuous activity in a single mobilization would be expected to increase.

[28] ECL §23-0501 2.b. prohibits the wellbore from crossing unleased acreage prior to issuance of a compulsory integration order.

5.2.3 Drilling Mud

The vertical portion of each well, including the portion that is drilled through any fresh water aquifers, will typically be drilled using either compressed air or freshwater mud as the drilling fluid. Operators who provided responses to the Department's information requests stated that the horizontal portion, drilled after any fresh water aquifers have been sealed behind cemented surface casing, and typically cemented intermediate casing, may be drilled with a mud that may be (i) water-based, (ii) potassium chloride/polymer-based with a mineral oil lubricant, or (iii) synthetic oil-based. Synthetic oil-based muds are described as "food-grade" or "environmentally friendly." When drilling horizontally, mud is needed for (1) powering and cooling the downhole motor and bit used for directional drilling, (2) using navigational tools which require mud to transmit sensor readings, (3) providing stability to the horizontal borehole while drilling and (4) efficiently removing cuttings from the horizontal hole. Other operators may drill the horizontal bore "on air," (i.e., with compressed air) using special equipment to control fluids and gases that enter the wellbore. Historically, most wells in New York are drilled on air and air drilling is addressed by the 1992 GEIS.

Drilling mud is contained and managed on-site through the rig's mud system which is comprised of a series of piping, separation equipment, and tanks. Photo 5.16 depicts some typical mud-system components. During drilling or circulating mud is pumped from the mud holding tanks at the surface down hole through the drill string and out the drill bit, and returns to the surface through the annular space between the drill string and the walls of the bore hole, where it enters the flowline and is directed to the separation equipment. Typical separation equipment includes shale shakers, desanders, desilters and centrifuges which separate the mud from the rock cuttings. The mud is then re-circulated back into the mud tanks where it is withdrawn by the mud pump for continued use in the well. As described in the 1992 GEIS, used drilling mud is typically reconditioned for use at a subsequent well. The subsequent well may be located on the same well pad or at another location.

Photo 5.16 - Drilling rig mud system (blue tanks)

5.2.4 Cuttings

The rock chips and very fine-grained rock fragments removed by the drilling process and returned to the surface in the drilling fluid are known as "cuttings" and are contained and managed either in a lined on-site reserve pit or in a closed-loop tank system.[29] As described in Section 5.13.1, the proper disposal method for cuttings is determined by the composition of the fluid or fluids used during drilling. The proper disposal method will also dictate how the cuttings must be contained on-site prior to disposal, as described by Section 7.1.9.

5.2.4.1 Cuttings Volume

Horizontal drilling penetrates a greater linear distance of rock and therefore produces a larger volume of drill cuttings than does a well drilled vertically to the same depth below the ground

[29] Adapted from Alpha, 2009, p. 133.

surface. For example, a vertical well with surface, intermediate and production casing drilled to a total depth of 7,000 feet produces approximately 154 cubic yards of cuttings, while a horizontally drilled well with the same casing program to the same target depth with an example 4,000-foot lateral section produces a total volume of approximately 217 cubic yards of cuttings (i.e., about 40% more). A multi-well site would produce approximately that volume of cuttings from each well.

5.2.4.2 NORM in Marcellus Cuttings

To determine NORM concentrations and the potential for exposure to NORM contamination in Marcellus rock cuttings and cores (i.e., continuous rock samples, typically cylindrical, recovered during specialized drilling operations), the Department conducted field and sample surveys using portable Geiger counter and gamma ray spectroscopy methods. Gamma ray spectroscopy analyses were performed on composited Marcellus samples collected from two vertical wells drilled through the Marcellus, one in Lebanon (Madison County), and one in Bath (Steuben County). The results of these analyses are presented in Table 5.2a. Department staff also used a Geiger counter to screen three types of Marcellus samples: cores from the New York State Museum's collection in Albany; regional outcrops of the unit; and various Marcellus well sites from the west-central part of the state, where most of the vertical Marcellus wells in NYS are currently located. These screening data are presented in Table 5.2b. Additional radiological analytical data for Marcellus Shale drill cuttings has been reported from Marcellus wells in Pennsylvania. Samples were collected from loads of drill cuttings being transported for disposal, as well as directly from the drilling rigs during drilling of the horizontal legs of the wells. The materials sampled were screened in-situ with a micro R meter, and analyzed by gamma ray spectroscopy. These data are provided in Table 5.3. As discussed further in Chapter 6, the results, which indicate levels of radioactivity that are essentially equal to background values, do not indicate an exposure concern for workers or the general public associated with Marcellus cuttings.

Table 5.2 - 2009 Marcellus Radiological Data

Table 5.2a Marcellus Radiological Data from Gamma Ray Spectroscopy Analyses

Well (Depth)	API #	Date Collected	Town (County)	Parameter	Result +/- Uncertainty
Crouch C 4H (1040 feet - 1115 feet)	31-053-26305-00-00	3/17/09	Lebanon (Madison)	K-40	14.438 +/- 1.727 pCi/g
				Tl-208	0.197 +/- 0.069 pCi/g
				Pb-210	2.358 +/- 1.062 pCi/g
				Bi-212	0.853 +/- 0.114 pCi/g
				Bi-214	1.743 +/- 0.208 pCi/g
				Pb-214	1.879 +/- 0.170 pCi/g
				Ra-226	1.843 +/- 0.573 pCi/g
				Ac-228	0.850 +/- 0.169 pCi/g
				Th-234	1.021 +/- 0.412 pCi/g
				U-235	0.185 +/- 0.083 pCi/g
Blair 2A (2550' - 2610')	31-101-02698-01-00	3/26/09	Bath (Steuben)	K-40	22.845 +/- 2.248 pCi/g
				Tl-208	0.381 +/- 0.065 pCi/g
				Pb-210	0.535 +/- 0.712 pCi/g
				Bi-212	1.174 +/- 0.130 pCi/g
				Bi-214	0.779 +/- 0.120 pCi/g
				Pb-214	0.868 +/- 0.114 pCi/g
				Ra-226	0.872 +/- 0.330 pCi/g
				Ac-228	1.087 +/- 0.161 pCi/g
				Th-234	0.567 +/- 0.316 pCi/g
				U-235	0.079 +/- 0.058 pCi/g

Table 5.2b Marcellus Radiological Data from Geiger Counter Screening

Media Screened	Well	Date	Location (County)	Results
Cores	Beaver Meadow 1	3/12/09	NYS Museum (Albany)	0.005 - 0.080 mR/hr
	Oxford 1	3/12/09	NYS Museum (Albany)	0.005 - 0.065 mR/hr
	75 NY-14	3/12/09	NYS Museum (Albany)	0.015 - 0.065 mR/hr
	EGSP #4	3/12/09	NYS Museum (Albany)	0.005 - 0.045 mR/hr
	Jim Tiede	3/12/09	NYS Museum (Albany)	0.005 - 0.025 mR/hr
	75 NY-18	3/12/09	NYS Museum (Albany)	0.005 - 0.045 mR/hr
	75 NY-12	3/12/09	NYS Museum (Albany)	0.015 - 0.045 mR/hr
	75 NY-21	3/12/09	NYS Museum (Albany)	0.005 - 0.040 mR/hr
	75 NY-15	3/12/09	NYS Museum (Albany)	0.005 - 0.045 mR/hr
	Matejka	3/12/09	NYS Museum (Albany)	0.005 - 0.090 mR/hr
Outcrops	N/A	3/24/2009	Onesquethaw Creek (Albany)	0.02 - 0.04 mR/hr
	N/A	3/24/2009	DOT Garage, CR 2 (Albany)	0.01 - 0.04 mR/hr
	N/A	3/24/2009	SR 20, near SR 166 (Otsego)	0.01 - 0.04 mR/hr
	N/A	3/24/2009	Richfield Springs (Otsego)	0.01 - 0.06 mR/hr
	N/A	3/24/2009	SR 20 (Otsego)	0.01 - 0.03 mR/hr
	N/A	3/24/2009	Gulf Rd (Herkimer)	0.01 - 0.04 mR/hr
Well Sites	Beagell 2B	4/7/2009	Kirkwood (Broome)	0.04 mR/hr *
	Hulsebosch 1	4/2/2009	Elmira City (Chemung)	0.03 mR/hr *
	Bush S1	4/2/2009	Elmira (Chemung)	0.03 mR/hr *

	Parker 1	4/7/2009	Oxford (Chenango)	0.05 mR/hr *
Well Sites	Donovan Farms 2	3/30/2009	West Sparta (Livingston)	0.03 mR/hr *
	Fee 1	3/30/2009	Sparta (Livingston)	0.02 mR/hr *
	Meter 1	3/30/2009	West Sparta (Livingston)	0.03 mR/hr *
	Schiavone 2	4/6/2009	Reading (Schuyler)	0.05 mR/hr *
	WGI 10	4/6/2009	Dix (Schuyler)	0.07 mR/hr *
	WGI 11	4/6/2009	Dix (Schuyler)	0.07 mR/hr *
	Calabro T1	3/26/2009	Orange (Schuyler)	0.03 mR/hr *
	Calabro T2	3/26/2009	Orange (Schuyler)	0.05 mR/hr *
	Frost 2A	3/26/2009	Orange (Schuyler)	0.05 mR/hr *
	Webster T1	3/26/2009	Orange (Schuyler)	0.05 mR/hr *
	Haines 1	4/1/2009	Avoca (Steuben)	0.03 mR/hr *
	Haines 2	4/1/2009	Avoca (Steuben)	0.03 mR/hr *
	McDaniels 1A	4/1/2009	Urbana (Steuben)	0.03 mR/hr *
	Drumm G2	4/1/2009	Bradford (Steuben)	0.07 mR/hr *
	Hemley G2	3/26/2009	Hornby (Steuben)	0.03 mR/hr *
	Lancaster M1	3/26/2009	Hornby (Steuben)	0.03 mR/hr *
	Maxwell 1C	4/2/2009	Caton (Steuben)	0.07 mR/hr *
	Scudder 1	3/26/2009	Bath (Steuben)	0.03 mR/hr *
	Blair 2A	3/26/2009	Bath (Steuben)	0.03 mR/hr *
	Retherford 1	4/1/2009	Troupsburg (Steuben)	0.05 mR/hr *
	Carpenter 1	4/1/2009	Troupsburg (Steuben)	0.05 mR/hr *
	Cook 1	4/1/2009	Troupsburg (Steuben)	0.05 mR/hr *
	Zinck 1	4/1/2009	Woodhull (Steuben)	0.07 mR/hr *
	Tiffany 1	4/7/2009	Owego (Tioga)	0.03 mR/hr *
*maximum values detected				

Table 5.3 - Gamma Ray Spectroscopy

							Radionuclide Concentration (per wet mass)								
LAB ID#	Sample#	Date Collected	Sample Location	Material Type	Depth (feet)	Gamma* (uR/hr)	Radium-226 (pCi/g)			Thorium-232 (pCi/g)			Potassium-40 (pCi/g)		
Gas Drill Rig Cuttings															
738-1	31110A	3/11/2010	Bradford Co., Pa.	Marcellus shale	5942	8 / 10	2.4	±	0.2	0.5	±	0.1	12.9	±	1.0
738-2	31110B	3/11/2010	Bradford Co., Pa.	Hamilton Limestone	6562	5 / 5 **	1.1	±	0.1	0.9	±	0.1	17.8	±	1.0
738-3	31110C	3/11/2010	Bradford Co., Pa.	Marcellus shale	6687	11 / 8	4.3	±	0.2	0.9	±	0.1	15.8	±	0.9
738-5	31910A	3/19/2010	Tioga County, Pa.	Marcellus shale	6101	5 / 10	2.8	±	0.2	0.9	±	0.1	17.4	±	1.0
738-6	31910B	3/19/2010	Tioga County, Pa.	Marc. shale with Bayrite	6101	5 / 10	0.6	±	0.1	0.2	±	0.0	3.4	±	0.2
738-13	1-M1	3/2/2010	Landfill, Lowman, NY	transported gas rig cuttings	unk.	12	2.3	±	0.1	0.7	±	0.1	17.2	±	1.1
738-11	2-M2	3/2/2010	Landfill, Painted Post, NY	transported gas rig cuttings	unk.	12	0.9	±	0.1	1.2	±	0.1	16.7	±	1.1
738-12	3-M1	3/2/2010	Landfill, Angelica, NY	transported gas rig cuttings	unk.	12	2.7	±	0.2	0.8	±	0.1	12.6	±	0.8
						AVERAGE	**2.1**	±	**1.2**	**0.7**	±	**0.3**	**14.2**	±	**4.8**

5.2.5 Management of Drilling Fluids and Cuttings

The 1992 GEIS discusses the use of reserve pits and tanks, either alone or in conjunction with one another, to contain the cuttings and fluids associated with the drilling process. Both systems result in complete capture of the fluids and cuttings; however the use of tanks in closed-loop tank systems facilitates off-site disposal of wastes while more efficiently utilizing drilling fluid and providing additional insurance against environmental releases.

5.2.5.1 Reserve Pits on Multi-Well Pads

The 1992 GEIS describes the construction, use and reclamation of lined reserve pits, (also called "drilling pits" or "mud pits") to contain cuttings and fluids associated with the drilling process. Rather than using a separate pit for each well on a multi-well pad, operators may propose to maintain a single pit on the well pad until all wells are drilled and completed. The pit would need to be adequately sized to hold cuttings from all the wells, unless the cuttings are removed intermittently as needed to ensure adequate room for drilling-associated fluids and precipitation. Under existing regulations, fluid associated with each well would have to be removed within 45 days of the cessation of drilling operations, unless the operator has submitted a plan to use the fluids in subsequent operations and the Department has inspected and approved the pit.[30] Chapter 7 discusses restrictions related to the use of reserve pits for managing drilling fluids and cuttings for high-volume hydraulic fracturing.

5.2.5.2 Closed-Loop Tank Systems

The design and configuration of closed-loop tank systems will vary from operator to operator, but all such systems contain drilling fluids and cuttings in a series of containers, thereby eliminating the need for a reserve pit. The containers may include tanks or bins that may have closed tops, open tops or open tops in combination with open sides. They may be stationary or truck-, trailer-, or skid-mounted. Regardless of the specific design of the containers, the objective is to fully contain the cuttings and fluids in such a manner as to prevent direct contact with the ground surface or the need to construct a lined reserve pit.

Depending on the drilling fluid utilized, a variety of types of separation equipment may be employed within a closed-loop tank system to separate the liquids from the cuttings prior to

[30] 6 NYCRR §554.1(c)(3).

capture within the system's containers. For air drilling employing a closed-loop tank system, shale shakers or other gravity-based equipment would likely be utilized to separate any formation fluids from the cuttings whereas mud drilling would employ equipment which is virtually identical to that of the drilling mud systems described previously in Section 5.2.3.

In addition to the equipment typically employed in a drilling mud system, operators may elect to utilize additional solids control equipment within the closed-loop system when drilling on mud, in an effort to further separate liquids from the cuttings. Such equipment could include but is not limited to drying shakers, vertical or horizontal rotary cuttings dryers, squeeze presses, or centrifuges[31] and when oil-based drilling muds are utilized the separation process may also include treatment to reduce surface tension between the mud and the cuttings.[32,33] The additional separation results in greater recovery of the drilling mud for re-circulation and produces dryer cuttings for off-site disposal.

Depending on the moisture-content of the cuttings, operators may drain or vacuum free-liquids from the cuttings container, or they may mix absorbent agents such as lime, saw dust or wood chips into the cuttings in order to absorb any free-liquids prior to hauling off-site for disposal. This mixing may take place in the primary capture container where the cuttings are initially collected following separation or in a secondary container located on the well pad.

Operators may simply employ primary capture containers which are suitable for capturing and transporting cuttings from the well site, or they may transfer cuttings from the primary capture container to a secondary capture container for transport purposes. If cuttings will be transferred between containers, front end loaders, vacuum trucks or other equipment would be utilized and all transfers will be required to occur in a designated transfer area on the well pad, which will be required to be lined.

[31] ANL, 2011(a).

[32] The American Oil & Gas Reporter, August 2010, p. 92-93.

[33] Dugan, April 2008.

Depending on the configuration and design of a closed-loop tank system use of such a system can offer the following advantages:

- Eliminates the time and expense associated with reserve pit construction and reclamation;
- Reduces the surface disturbance associated with the well pad;
- Reduces the amount of water and mud additives required as a result of re-circulation of drilling mud;
- Lowers mud replacement costs by capturing and re-circulating drilling mud;
- Reduces the wastes associated with drilling by separating additional drilling mud from the cuttings; and
- Reduces expenses and truck traffic associated with transporting drilling waste due to the reduced volume of the waste.

5.3 Hydraulic Fracturing

The 1992 GEIS discusses, in Chapter 9, hydraulic fracturing operations using water-based gel and foam, and describes the use of water, hydrochloric acid and additives including surfactants, bactericides,[34] clay and iron inhibitors and nitrogen. The fracturing fluid is an engineered product; service providers vary the design of the fluid based on the characteristics of the reservoir formation and the well operator's objectives. In the late 1990s, operators and service companies in other states developed a technology known as "slickwater fracturing" to develop shale formations, primarily by increasing the amount and proportion of water used, reducing the use of gelling agents and adding friction reducers. Any fracturing fluid may also contain scale and corrosion inhibitors.

ICF International, which reviewed the current state of practice of hydraulic fracturing under contract with NYSERDA, states that the development of water fracturing technologies has reduced the quantity of chemicals required to hydraulically fracture target reservoirs and that

[34] Bactericides must be registered for use in New York in accordance with ECL §33-0701. Well operators, service companies, and chemical supply companies were reminded of this requirement in an October 28, 2008 letter from the Division of Mineral Resources formulated in consultation with the former Division of Solid and Hazardous Materials, now Materials Management. This correspondence also reminded industry of the corresponding requirement that all bactericides be properly labeled and that the labels for such products be kept on-site during application and storage.

slickwater treatments have yielded better results than gel treatments in the Barnett Shale.[35] Poor proppant suspension and transport characteristics of water versus gel are overcome by the low permeability of shale formations which allow the use of finer-grained proppants and lower proppant concentrations.[36] The use of friction reducers in slickwater fracturing procedures reduce the required pumping pressure at the surface, thereby reducing the number and power of pumping trucks needed.[37] In addition, according to ICF, slickwater fracturing causes less formation damage than other techniques such as gel fracturing.[38]

Both slickwater fracturing and foam fracturing have been proposed for Marcellus Shale development. As foam fracturing is already addressed by the 1992 GEIS, this document focuses on slickwater fracturing. This type of hydraulic fracturing is referred to herein as "high-volume hydraulic fracturing" because of the large water volumes required.

5.4 Fracturing Fluid

The fluid used for slickwater fracturing is typically comprised of more than 98% fresh water and sand, with chemical additives comprising 2% or less of the fluid.[39] The Department has collected compositional information on many of the additives proposed for use in fracturing shale formations in New York directly from chemical suppliers and service companies. This information has been evaluated by the Department's Division of Air Resources (DAR) and DOW as well as the NYSDOH's Bureaus of Water Supply Protection and Toxic Substances Assessment. It has also been reviewed by technical consultants contracted by NYSERDA[40] to conduct research related to the preparation of this document. Discussion of potential environmental impacts and mitigation measures in Chapters 6 and 7 of this SGEIS reflect analysis and input by all of the foregoing entities.

[35] ICF Task 1, 2009. pp. 10, 19.

[36] ICF Task 1, 2009. pp. 10, 19.

[37] ICF Task 1, 2009. P. 12.

[38] ICF Task 1, 2009. P. 19.

[39] GWPC, April 2009, pp. 61-62.

[40] Alpha Environmental Consultants, Inc., ICF International, URS Corporation.

Six service companies[41] and 15 chemical suppliers[42] have provided additive product compositional information to the Department in the form of product Material Safety Data Sheets (MSDSs)[43] and product composition disclosures consisting of chemical constituent names and their associated Chemical Abstract Service (CAS) Numbers,[44] as well as chemical constituent percent by weight information. Altogether, some compositional information is on file with the Department for 235 products, with complete[45] product composition disclosures and MSDSs on file for 167 of those products. Within these products are 322 unique chemicals whose CAS Numbers have been disclosed to the Department and at least 21 additional compounds whose CAS Numbers have not been disclosed due to the fact that many are mixtures. Table 5.4 is an alphabetical list of all products for which complete chemical information, including complete product composition disclosures and MSDSs, has been provided to the Department. Table 5.5 is an alphabetical list of products for which only partial chemical composition information has been provided to the Department, either in the form of product MSDSs or product composition disclosures which appear to be lacking information. Any product whose name does not appear within Table 5.4 or Table 5.5 was not evaluated in this SGEIS either because no chemical information was submitted to the Department or because the product has not been proposed for use in high-volume hydraulic fracturing operations in New York to date. These tables are included for informational purposes only and are not intended to restrict the proposal of additional additive products. See Chapter 8, Section 8.2.1.2 for a description of the permitting requirements related to fracturing additive information.

[41] BJ Services, Frac Tech Services, Halliburton, Superior Well Services, Universal Well Services, Schlumberger.

[42] Baker Petrolite, CESI/Floteck, Champion Technologies/Special Products, Chem EOR, Cortec, Fleurin Fragrances, Industrial Compounding, Kemira, Nalco, PfP Technologies, SNF Inc., Stepan Company, TBC-Brinadd/Texas United Chemical, Weatherford/Clearwater, and WSP Chemicals & Technology.

[43] MSDSs are regulated by the Occupational Safety and Health Administration (OSHA)'s Hazard Communication Standard, 29 CFR 1910.1200(g) and are described in Chapter 8.

[44] Chemical Abstracts Service (CAS) is a division of the American Chemical Society. CAS assigns unique numerical identifiers to every chemical described in the literature. The intention is to make database searches more convenient, as chemicals often have many names.

[45] The Department defines a complete product composition disclosure to include the chemical names and associated CAS Numbers of every constituent within a product, as well as the percent by weight information associated with each constituent of a product.

Table 5.4 - Fracturing Additive Products – Complete Composition Disclosure Made to the Department (Updated July 2011)

Product Name
ABF
Acetic Acid 0.1-10%
Acid Pensurf / Pensurf
Activator W
AGA 150 / Super Acid Gell 150
AI-2
Aldacide G
Alpha 125
Ammonium Persulfate/OB Breaker
APB-1, Ammonium Persulfate Breaker
AQF-2
ASP-820
B315 / Friction Reducer B315
B317 / Scale Inhibitor B317
B859 / EZEFLO Surfactant B859 / EZEFLO F103 Surfactant
B867 / Breaker B867 / Breaker J218
B868 / EB-CLEAN B868 LT Encapsulated Breaker / EB-Clean J479 LT Encapsulated Breaker
B875 / Borate Crosslinker B875 / Borate Crosslinker J532
B880 / EB-CLEAN B880 Breaker / EB-CLEAN J475 Breaker
B890 / EZEFLO Surfactant B890 / EZEFLO F100 Surfactant
B900 / EZEFLO Surfactant B900/ EZEFLO F108 Surfactant
B910 / Corrosion Inhibitor B910 / Corrosion Inhibitor A264
B916 / Gelling Agent ClearFRAC XT B916 / Gelling Agent ClearFRAC XT J590
BA-2
BA-20
BA-40L
BA-40LM
BC-140
BC-140 X2
BE-3S
BE-6
BE-7

Product Name
BE-9
BF-1
BF-7 / BF-7L
BioClear 1000 / Unicide 1000
Bio-Clear 200 / Unicide 2000
Breaker FR
BXL-2, Crosslinker/ Buffer
BXL-STD / XL-300MB
Carbon Dioxide
CC-302T
CI-14
CL-31
CLA-CHEK LP
Claproteck CF
CLA-STA XP
Clay Treat PP
Clay Treat TS
Clay Treat-3C
Clayfix II
Clayfix II plus
CPF-X Plus
Cronox 245 ES
CS-250 SI
CS-650 OS, Oxygen Scavenger
CS-Polybreak 210
CS-Polybreak 210 Winterized
CT-ARMOR
EB-4L
Enzyme G-NE
FAC-1W / Petrostep FAC-1W
FAC-3W / Petrostop FAC-3W
FE-1A
FE-2
FE-2A
FE-5A
Ferchek
Ferchek A
Ferrotrol 300L
Flomax 50
Flomax 70 / VX9173

Product Name
FLOPAM DR-6000 / DR-6000
FLOPAM DR-7000 / DR-7000
Formic Acid
FR-46
FR-48W
FR-56
FRP-121
FRW-14
GasPerm 1000
GBL-8X / LEB-10X / GB-L / En-breaker
GBW-30 Breaker
Green-Cide 25G / B244 / B244A
H015 / Hydrochloric Acid 15% H15
HAI-OS Acid Inhibitor
HC-2
High Perm SW-LB
HPH Breaker
HPH foamer
Hydrochloric Acid
Hydrochloric Acid (HCl)
Hydrochloric Acid 10.1-15%
HYG-3
IC 100L
ICA-720 / IC-250
ICA-8 / IC-200
ICI-3240
Inflo-250
InFlo-250W / InFlo-250 Winterized
Iron Check / Iron Chek
Iron Sta IIC / Iron Sta II
Isopropyl Alcohol
J313 / Water Friction-Reducing Agent J313
J534 / Urea Ammonium Nitrate Solution J534
J580 / Water Gelling-Agent J580
K-34
K-35
KCI
L058 / Iron Stabilizer L58
L064 / Temporary Clay Stabilizer L64
LGC-35 CBM

Product Name
LGC-36 UC
LGC-VI UC
Losurf 300M
M003 / Soda Ash M3
MA-844W
Methanol
MO-67
Morflo III
MSA-II
Muriatic Acid 36%
Musol A
N002 / Nitrogen N_2
NCL-100
Nitrogen
Nitrogen, Liquid N_2
OptiKleen-WF
Para Clear D290 / ParaClean II
Paragon 100 E+
Parasperse
Parasperse Cleaner
PSI-720
PSI-7208
Salt
SAS-2
Scalechek LP-55
Scalechek LP-65
Scalechek SCP-2 / SCP-2
Scalehib 100 / Super Scale Inhibitor / Scale Clear SI-112
SGA II
Shale Surf 1000
Shale Surf 1000 Winterized
SI 103
Sodium Citrate
SP Breaker
STIM-50 / LT-32
Super OW 3
Super Pen 2000
SuperGel 15
U042 / Chelating Agent U42
U066 / Mutual Solvent U66

Product Name
Unicide 100 / EC6116A
Unifoam
Unigel 5F
UniHibA / SP-43X
UnihibG / S-11
Unislik ST 50 / Stim Lube
Vicon NF
WG-11
WG-17
WG-18
WG-35
WG-36
WLC-6
XL-1
XL-8
XLW-32
Xylene

Table 5.5 - Fracturing Additive Products – Partial Composition Disclosure to the Department (Updated July 2011)

Product Name
20 Degree Baume Muriatic Acid
AcTivator / 78-ACTW
AMB-100
B869 / Corrosion Inhibitor B869 / Corrosion Inhibitor A262
B885 / ClearFRAC LT B885 / ClearFRAC LT J551A
B892 / EZEFLO B892 / EZEFLO F110 Surfactant
CL-22UC
CL-28M
Clay Master 5C
Corrosion Inhibitor A261
FAW- 5
FDP-S798-05
FDP-S819-05
FE ACID
FR-48
FRW-16
FRW-18
Fracsal FR-143
Fracsal III
Fracsal NE-137
Fracsal Ultra
Fracsal Ultra-FM1
Fracsal Ultra-FM2
Fracsal Ultra-FM3
Fracsal Waterbase
Fracsal Waterbase-M1
FRW-25M
GA 8713
GBW-15L
GW-3LDF
HVG-1, Fast Hydrating Guar Slurry
ICA 400
ICP-1000
Inflo-102
Inhibisal Ultra CS-135
Inhibisal Ultra SI-141
J134L / Enzyme Breaker J134L
KCLS-2, KCL Substitute

Product Name
L065 / Scale Inhibitor L065
LP-65
Magnacide 575 Microbiocide
MSA ACID
Multifunctional Surfactant F105
Nitrogen, Refrigerated Liquid
Product 239
PS 550
S-150
SandWedge WF
SilkWater FR-A
Super TSC / Super Scale Control TSC
Super Sol 10/20/30
Ultra Breake-C
Ultra Breake-CG
Ultra Breake-M
Ultra-Breake-MG
Unislick 30 / Cyanaflo 105L
WC-5584
WCS 5177 Corrosion Scale Inhibitor
WCW219 Combination Inhibitor
WF-12B Foamer
WF-12B Salt Inhibitor Stix
WF-12B SI Foamer/Salt Inhibitor
WF12BH Foamer
WRR-5
WFR-C
XLBHT-1
XLBHT-2

Information in sections 5.4.1-3 below was compiled primarily by URS Corporation,[46] under contract to NYSERDA.

5.4.1 Properties of Fracturing Fluids

Additives are used in hydraulic fracturing operations to elicit certain properties and characteristics that would aide and enhance the operation. The desired properties and characteristics include:

- Non-reactive;
- Non-flammable;
- Minimal residuals;
- Minimal potential for scale or corrosion;
- Low entrained solids;
- Neutral pH (pH 6.5 – 7.5) for maximum polymer hydration;
- Limited formation damage;
- Appropriately modify properties of water to carry proppant deep into the shale;
- Economical to modify fluid properties; and
- Minimal environmental effects.

5.4.2 Classes of Additives

Table 5.6 lists the types, purposes and examples of additives that have been proposed to date for use in hydraulic fracturing of gas wells in New York State.

[46] URS, 2011, p. 2-1 & 2009, p. 2-1.

Table 5.6 - Types and Purposes of Additives Proposed for Use in New York State (Updated July 2011)

Additive Type	Description of Purpose	Examples of Chemicals[47]
Proppant	"Props" open fractures and allows gas / fluids to flow more freely to the well bore.	Sand [Sintered bauxite; zirconium oxide; ceramic beads]
Acid	Removes cement and drilling mud from casing perforations prior to fracturing fluid injection, and provides accessible path to formation.	Hydrochloric acid (HCl, 3% to 28%) or muriatic acid
Breaker	Reduces the viscosity of the fluid in order to release proppant into fractures and enhance the recovery of the fracturing fluid.	Peroxydisulfates
Bactericide / Biocide / Antibacterial Agent	Inhibits growth of organisms that could produce gases (particularly hydrogen sulfide) that could contaminate methane gas. Also prevents the growth of bacteria which can reduce the ability of the fluid to carry proppant into the fractures.	Gluteraldehyde; 2,2-dibromo-3-nitrilopropionamide
Buffer / pH Adjusting Agent	Adjusts and controls the pH of the fluid in order to maximize the effectiveness of other additives such as crosslinkers	Sodium or potassium carbonate; acetic acid
Clay Stabilizer / Control /KCl	Prevents swelling and migration of formation clays which could block pore spaces thereby reducing permeability.	Salts (e.g., tetramethyl ammonium chloride Potassium chloride (KCl)
Corrosion Inhibitor (including Oxygen Scavengers)	Reduces rust formation on steel tubing, well casings, tools, and tanks (used only in fracturing fluids that contain acid).	Methanol; ammonium bisulfate for Oxygen Scavengers
Crosslinker	Increases fluid viscosity using phosphate esters combined with metals. The metals are referred to as crosslinking agents. The increased fracturing fluid viscosity allows the fluid to carry more proppant into the fractures.	Potassium hydroxide; borate salts
Friction Reducer	Allows fracture fluids to be injected at optimum rates and pressures by minimizing friction.	Sodium acrylate-acrylamide copolymer; polyacrylamide (PAM); petroleum distillates
Gelling Agent	Increases fracturing fluid viscosity, allowing the fluid to carry more proppant into the fractures.	Guar gum; petroleum distillates
Iron Control	Prevents the precipitation of metal oxides which could plug off the formation.	Citric acid;
Scale Inhibitor	Prevents the precipitation of carbonates and sulfates (calcium carbonate, calcium sulfate, barium sulfate) which could plug off the formation.	Ammonium chloride; ethylene glycol;
Solvent	Additive which is soluble in oil, water & acid-based treatment fluids which is used to control the wettability of contact surfaces or to prevent or break emulsions	Various aromatic hydrocarbons
Surfactant	Reduces fracturing fluid surface tension thereby aiding fluid recovery.	Methanol; isopropanol; ethoxylated alcohol

5.4.3 Composition of Fracturing Fluids

The composition of the fracturing fluid used may vary from one geologic basin or formation to another or from one area to another in order to meet the specific needs of each operation; but the

[47] Chemicals in brackets [ ] have not been proposed for use in the State of New York to date, but are known to be used in other states or shale formations.

range of additive types available for potential use remains the same. There are a number of different products for each additive type; however, only one product of each type is typically utilized in any given hydraulic fracturing job. The selection may be driven by the formation and potential interactions between additives. Additionally not all additive types will be utilized in every fracturing job.

Sample compositions, by weight, of fracturing fluid are provided in Figure 5.3, Figure 5.4 and Figure 5.5. The composition depicted in Figure 5.3 is based on data from the Fayetteville Shale[48] while those depicted in Figure 5.4 and Figure 5.5 are based on data from Marcellus Shale development in Pennsylvania. Based on this data, between approximately 84 and 90 percent of the fracturing fluid is water; between approximately 8 and 15 % is proppant (Photo 5.17); the remainder, typically less than 1 % consists of chemical additives listed above.

Photo 5.17 - Sand used as proppant in hydraulic fracturing operation in Bradford County, PA

[48] Similar to the Marcellus Shale, the Fayetteville Shale is a marine shale rich in unoxidized carbon (i.e. a black shale). The two shales are at similar depths, and vertical and horizontal wells have been drilled/fractured at both shales.

Barnett Shale is considered to be the first instance of extensive high-volume hydraulic fracturing technology use; the technology has since been applied in other areas such as the Fayetteville Shale and the Haynesville Shale. URS notes that data collected from applications to drill Marcellus Shale wells in New York indicate that the typical fracture fluid composition for operations in the Marcellus Shale is similar to the provided composition in the Fayetteville Shale. Even though no horizontal wells have been drilled in the Marcellus Shale in New York, applications filed to date as well as information provided by the industry[49] indicate that it is realistic to expect that the composition of fracture fluids used in the Marcellus Shale in New York would be similar to the fluids used in the Fayetteville Shale and the Marcellus Shale in Pennsylvania.

[49] ALL Consulting, 2010, p. 80.

Figure 5.3 - Sample Fracturing Fluid Composition (12 Additives), by Weight, from Fayetteville Shale[50]

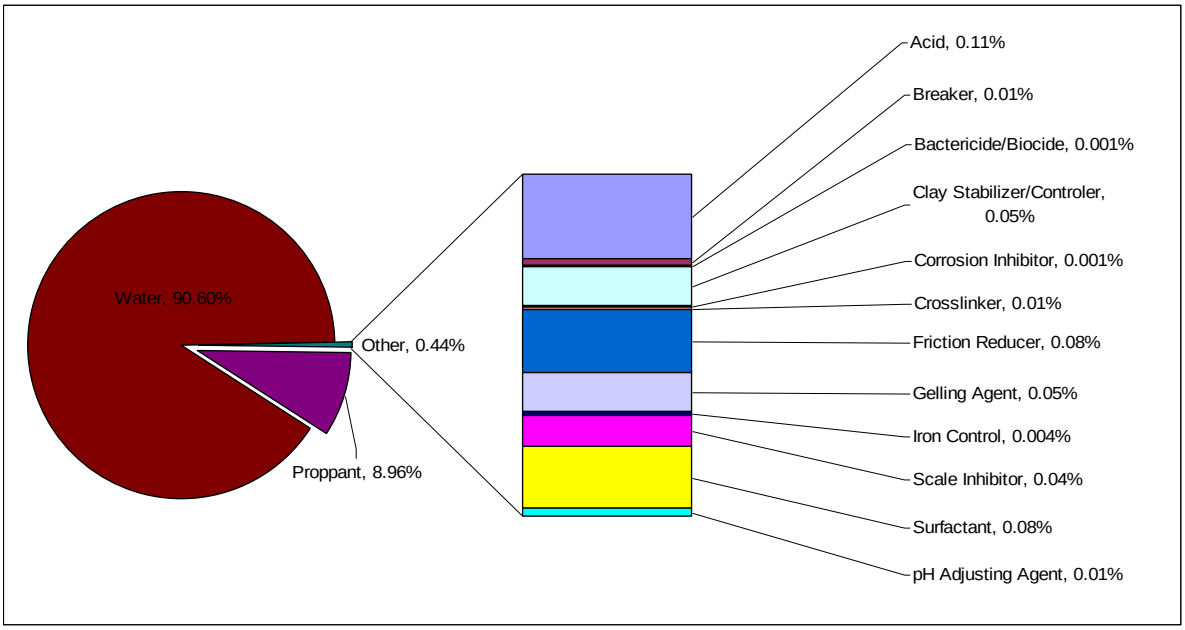

Figure 5.4 - Sample Fracturing Fluid Composition (9 Additives), by Weight, from Marcellus Shale[51] (New July 2011)

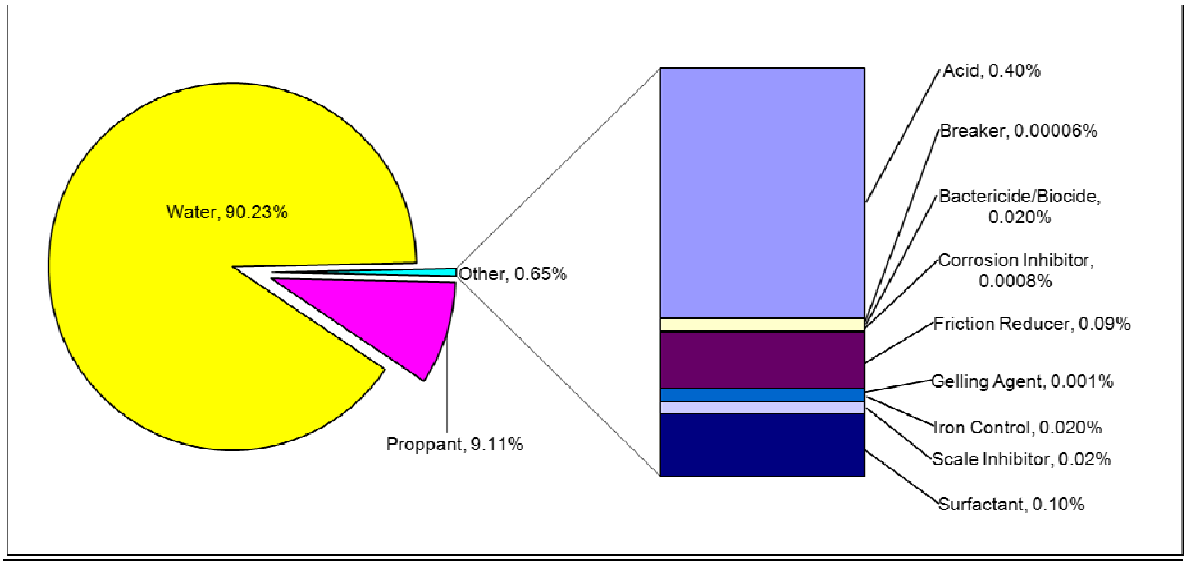

[50] URS, 2009, p. 2-4.

[51] URS, 2011, p. 2-4, adapted from ALL Consulting, 2010, p.81.

Figure 5.5 - Sample Fracturing Fluid Composition (6 Additives), by Weight, from Marcellus Shale[52] (New July 2011)

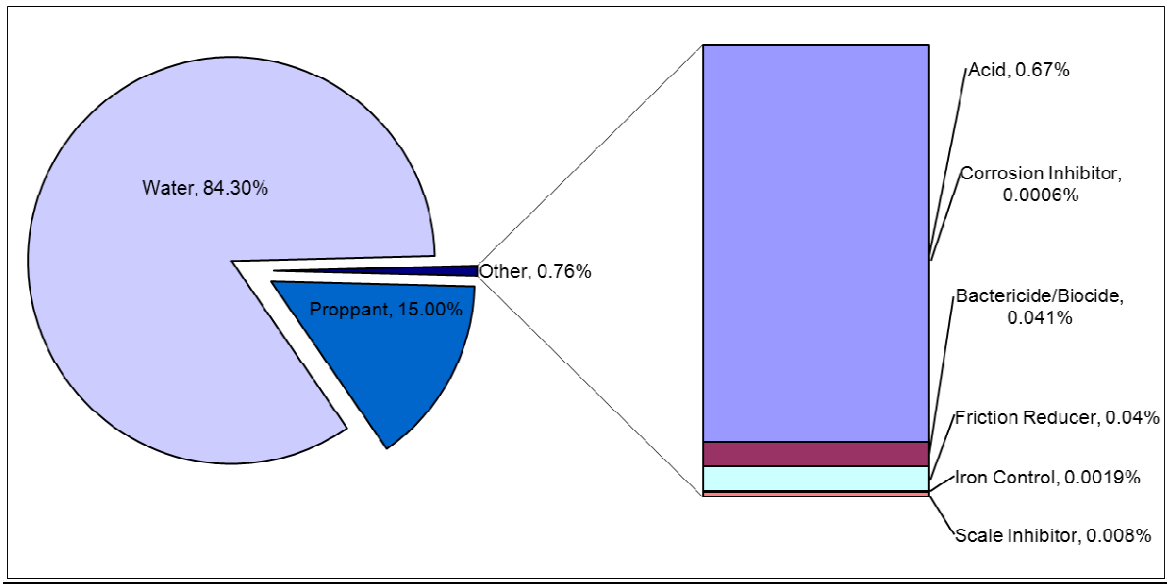

Each product within the 13 classes of additives may be made up of one or more chemical constituents. Table 5.7 is a list of chemical constituents and their CAS numbers, that have been extracted from product composition disclosures and MSDSs submitted to the Department for 235 products used or proposed for use in hydraulic fracturing operations in the Marcellus Shale in New York. It is important to note that several manufacturers/suppliers provide similar products (i.e., chemicals that would serve the same purpose) for any class of additive, and that not all types of additives are used in a single well.

Data provided to the Department to date indicates similar fracturing fluid compositions for vertically and horizontally drilled wells.

[52] URS, 2011, p.2-5, adapted from ALL Consulting, 2010, p. 81.

Table 5.7 - Chemical Constituents in Additives[53,54,55] (Updated July 2011)

CAS Number[56]	Chemical Constituent
106-24-1	(2E)-3,7-dimethylocta-2,6-dien-1-ol
67701-10-4	(C8-C18) and (C18) Unsaturated Alkylcarboxylic Acid Sodium Salt
2634-33-5	1,2 Benzisothiazolin-2-one / 1,2-benzisothiazolin-3-one
95-63-6	1,2,4 trimethylbenzene
93858-78-7	1,2,4-Butanetricarboxylicacid, 2-phosphono-, potassium salt
123-91-1	1,4 Dioxane
3452-07-1	1-eicosene
629-73-2	1-hexadecene
104-46-1	1-Methoxy-4-propenylbenzene
124-28-7	1-Octadecanamine, N, N-dimethyl- / N,N-Dimthyloctadecylamine
112-03-8	1-Octadecanaminium, N,N,N-Trimethyl-, Chloride /Trimethyloctadecylammonium chloride
112-88-9	1-octadecene
40623-73-2	1-Propanesulfonic acid
1120-36-1	1-tetradecene
95077-68-2	2- Propenoic acid, homopolymer sodium salt
98-55-5	2-(4-methyl-1-cyclohex-3-enyl)propan-2-ol
10222-01-2	2,2 Dibromo-3-nitrilopropionamide
27776-21-2	2,2'-azobis-{2-(imidazlin-2-yl)propane}-dihydrochloride
73003-80-2	2,2-Dobromomalonamide
15214-89-8	2-Acrylamido-2-methylpropanesulphonic acid sodium salt polymer
46830-22-2	2-acryloyloxyethyl(benzyl)dimethylammonium chloride
52-51-7	2-Bromo-2-nitro-1,3-propanediol
111-76-2	2-Butoxy ethanol / Ethylene glycol monobutyl ether / Butyl Cellusolve
1113-55-9	2-Dibromo-3-Nitriloprionamide /(2-Monobromo-3-nitriilopropionamide)
104-76-7	2-Ethyl Hexanol
67-63-0	2-Propanol / Isopropyl Alcohol / Isopropanol / Propan-2-ol
26062-79-3	2-Propen-1-aminium, N,N-dimethyl-N-2-propenyl-chloride, homopolymer
9003-03-6	2-propenoic acid, homopolymer, ammonium salt
25987-30-8	2-Propenoic acid, polymer with 2 p-propenamide, sodium salt / Copolymer of acrylamide and sodium acrylate
71050-62-9	2-Propenoic acid, polymer with sodium phosphinate (1:1)
66019-18-9	2-propenoic acid, telomer with sodium hydrogen sulfite

[53] Table 5.7, is a list of chemical constituents and their CAS numbers that have been extracted from product composition disclosures and MSDSs submitted to the Department. It was compiled by URS Corporation (2011) and was adapted by the Department to ensure that it accurately reflects the data submitted.

[54] These are the chemical constituents of all chemical additives proposed to be used in New York for hydraulic fracturing operations at shale wells. Only a few chemicals would be used in a single well; the list of chemical constituents used in an individual well would be correspondingly smaller.

[55] This list does not include chemicals that are exclusively used for drilling.

[56] Chemical Abstracts Service (CAS) is a division of the American Chemical Society. CAS assigns unique numerical identifiers to every chemical described in the literature. The intention is to make database searches more convenient, as chemicals often have many names. Almost all molecule databases today allow searching by CAS number.

CAS Number[56]	Chemical Constituent
107-19-7	2-Propyn-1-ol / Progargyl Alcohol
51229-78-8	3,5,7-Triaza-1-azoniatricyclo[3.3.1.13,7]decane, 1-(3-chloro-2-propenyl)-chloride,
106-22-9	3,7 - dimethyl-6-octen-1-ol
5392-40-5	3,7-_dimethyl-2,6-octadienal
115-19-5	3-methyl-1-butyn-3-ol
104-55-2	3-phenyl-2-propenal
127-41-3	4-(2,6,6-trimethyl-1-cyclohex-2-enyl)-3-buten-2-one
121-33-5	4-hydroxy-3-methoxybenzaldehyde
127087-87-0	4-Nonylphenol Polyethylene Glycol Ether Branched / Nonylphenol ethoxylated / Oxyalkylated Phenol
64-19-7	Acetic acid
68442-62-6	Acetic acid, hydroxy-, reaction products with triethanolamine
108-24-7	Acetic Anhydride
67-64-1	Acetone
79-06-1	Acrylamide
38193-60-1	Acrylamide - sodium 2-acrylamido-2-methylpropane sulfonate copolymer
25085-02-3	Acrylamide - Sodium Acrylate Copolymer / Anionic Polyacrylamide / 2-Propanoic Acid
69418-26-4	Acrylamide polymer with N,N,N-trimethyl-2[1-oxo-2-propenyl]oxy Ethanaminium chloride / Ethanaminium, N, N, N-trimethyl-2-[(1-oxo-2-propenyl)oxy]-, chloride, polymer with 2-propenamide (9Cl)
68891-29-2	Alcohols C8-10, ethoxylated, monoether with sulfuric acid, ammonium salt
68526-86-3	Alcohols, C11-14-iso, C13-rich
68551-12-2	Alcohols, C12-C16, Ethoxylated / Ethoxylated alcohol
64742-47-8	Aliphatic Hydrocarbon / Hydrotreated light distillate / Petroleum Distillates / Isoparaffinic Solvent / Paraffin Solvent / Napthenic Solvent
64743-02-8	Alkenes
68439-57-6	Alkyl (C14-C16) olefin sulfonate, sodium salt
9016-45-9	Alkylphenol ethoxylate surfactants
1327-41-9	Aluminum chloride
68155-07-7	Amides, C8-18 and C19-Unsatd., N,N-Bis(hydroxyethyl)
73138-27-9	Amines, C12-14-tert-alkyl, ethoxylated
71011-04-6	Amines, Ditallow alkyl, ethoxylated
68551-33-7	Amines, tallow alkyl, ethoxylated, acetates
1336-21-6	Ammonia
631-61-8	Ammonium acetate
68037-05-8	Ammonium Alcohol Ether Sulfate
7783-20-2	Ammonium bisulfate
10192-30-0	Ammonium Bisulphite
12125-02-9	Ammonium Chloride
7632-50-0	Ammonium citrate
37475-88-0	Ammonium Cumene Sulfonate
1341-49-7	Ammonium hydrogen-difluoride
6484-52-2	Ammonium nitrate
7727-54-0	Ammonium Persulfate / Diammonium peroxidisulphate

CAS Number[56]	Chemical Constituent
1762-95-4	Ammonium Thiocyanate
12174-11-7	Attapulgite Clay
121888-68-4	Bentonite, benzyl(hydrogenated tallow alkyl) dimethylammonium stearate complex / organophilic clay
71-43-2	Benzene
119345-04-9	Benzene, 1,1'-oxybis, tetratpropylene derivatives, sulfonated, sodium salts
74153-51-8	Benzenemethanaminium, N,N-dimethyl-N-[2-[(1-oxo-2-propenyl)oxy]ethyl]-, chloride, polymer with 2-propenamide
122-91-8	Benzenemethanol,4-methoxy-, 1-formate
1300-72-7	Benzenesulfonic acid, Dimethyl-, Sodium salt /Sodium xylene sulfonate
140-11-4	Benzyl acetate
76-22-2	Bicyclo (2.2.1) heptan-2-one, 1,7,7-trimethyl-
68153-72-0	Blown lard oil amine
68876-82-4	Blown rapeseed amine
1319-33-1	Borate Salt
10043-35-3	Boric acid
1303-86-2	Boric oxide / Boric Anhydride
71-36-3	Butan-1-ol
68002-97-1	C10 - C16 Ethoxylated Alcohol
68131-39-5	C12-15 Alcohol, Ethoxylated
1317-65-3	Calcium Carbonate
10043-52-4	Calcium chloride
1305-62-0	Calcium Hydroxide
1305-79-9	Calcium Peroxide
124-38-9	Carbon Dioxide
68130-15-4	Carboxymethylhydroxypropyl guar
9012-54-8	Cellulase / Hemicellulase Enzyme
9004-34-6	Cellulose
10049-04-4	Chlorine Dioxide
78-73-9	Choline Bicarbonate
67-48-1	Choline Chloride
91-64-5	Chromen-2-one
77-92-9	Citric Acid
94266-47-4	Citrus Terpenes
61789-40-0	Cocamidopropyl Betaine
68155-09-9	Cocamidopropylamine Oxide
68424-94-2	Coco-betaine
7758-98-7	Copper (II) Sulfate
14808-60-7	Crystalline Silica (Quartz)
7447-39-4	Cupric chloride dihydrate
1490-04-6	Cyclohexanol,5-methyl-2-(1-methylethyl)
8007-02-1	Cymbopogon citratus leaf oil
8000-29-1	Cymbopogon winterianus jowitt oil
1120-24-7	Decyldimethyl Amine
2605-79-0	Decyl-dimethyl Amine Oxide

CAS Number[56]	Chemical Constituent
3252-43-5	Dibromoacetonitrile
25340-17-4	Diethylbenzene
111-46-6	Diethylene Glycol
22042-96-2	Diethylenetriamine penta (methylenephonic acid) sodium salt
28757-00-8	Diisopropyl naphthalenesulfonic acid
68607-28-3	Dimethylcocoamine, bis(chloroethyl) ether, diquaternary ammonium salt
7398-69-8	Dimethyldiallylammonium chloride
25265-71-8	Dipropylene glycol
34590-94-8	Dipropylene Glycol Methyl Ether
139-33-3	Disodium Ethylene Diamine Tetra Acetate
64741-77-1	Distillates, petroleum, light hydrocracked
5989-27-5	D-Limonene
123-01-3	Dodecylbenzene
27176-87-0	Dodecylbenzene sulfonic acid
42504-46-1	Dodecylbenzenesulfonate isopropanolamine
50-70-4	D-Sorbitol / Sorbitol
37288-54-3	Endo-1,4-beta-mannanase, or Hemicellulase
149879-98-1	Erucic Amidopropyl Dimethyl Betaine
89-65-6	Erythorbic acid, anhydrous
54076-97-0	Ethanaminium, N,N,N-trimethyl-2-[(1-oxo-2-propenyl)oxy]-, chloride, homopolymer
107-21-1	Ethane-1,2-diol / Ethylene Glycol
111-42-2	Ethanol, 2,2-iminobis-
26027-38-3	Ethoxylated 4-nonylphenol
9002-93-1	Ethoxylated 4-tert-octylphenol
68439-50-9	Ethoxylated alcohol
126950-60-5	Ethoxylated alcohol
67254-71-1	Ethoxylated alcohol (C10-12)
68951-67-7	Ethoxylated alcohol (C14-15)
68439-46-3	Ethoxylated alcohol (C9-11)
66455-15-0	Ethoxylated Alcohols
84133-50-6	Ethoxylated Alcohols (C12-14 Secondary)
68439-51-0	Ethoxylated Alcohols (C12-14)
78330-21-9	Ethoxylated branch alcohol
34398-01-1	Ethoxylated C11 alcohol
78330-21-8	Ethoxylated C11-14-iso, C13-rich alcohols
61791-12-6	Ethoxylated Castor Oil
61791-29-5	Ethoxylated fatty acid, coco
61791-08-0	Ethoxylated fatty acid, coco, reaction product with ethanolamine
68439-45-2	Ethoxylated hexanol
9036-19-5	Ethoxylated octylphenol
9005-67-8	Ethoxylated Sorbitan Monostearate
9005-70-3	Ethoxylated Sorbitan Trioleate
64-17-5	Ethyl alcohol / ethanol
100-41-4	Ethyl Benzene

CAS Number[56]	Chemical Constituent
93-89-0	Ethyl benzoate
97-64-3	Ethyl Lactate
9003-11-6	Ethylene Glycol-Propylene Glycol Copolymer (Oxirane, methyl-, polymer with oxirane)
75-21-8	Ethylene oxide
5877-42-9	Ethyloctynol
8000-48-4	Eucalyptus globulus leaf oil
61790-12-3	Fatty Acids
68604-35-3	Fatty acids, C 8-18 and C18-unsaturated compounds with diethanolamine
68188-40-9	Fatty acids, tall oil reaction products w/ acetophenone, formaldehyde & thiourea
9043-30-5	Fatty alcohol polyglycol ether surfactant
7705-08-0	Ferric chloride
7782-63-0	Ferrous sulfate, heptahydrate
50-00-0	Formaldehyde
29316-47-0	Formaldehyde polymer with 4,1,1-dimethylethyl phenolmethyl oxirane
153795-76-7	Formaldehyde, polymers with branched 4-nonylphenol, ethylene oxide and propylene oxide
75-12-7	Formamide
64-18-6	Formic acid
110-17-8	Fumaric acid
111-30-8	Glutaraldehyde
56-81-5	Glycerol / glycerine
9000-30-0	Guar Gum
64742-94-5	Heavy aromatic petroleum naphtha
9025-56-3	Hemicellulase
7647-01-0	Hydrochloric Acid / Hydrogen Chloride / muriatic acid
7722-84-1	Hydrogen Peroxide
64742-52-5	Hydrotreated heavy napthenic (petroleum) distillate
79-14-1	Hydroxy acetic acid
35249-89-9	Hydroxyacetic acid ammonium salt
9004-62-0	Hydroxyethyl cellulose
5470-11-1	Hydroxylamine hydrochloride
39421-75-5	Hydroxypropyl guar
35674-56-7	Isomeric Aromatic Ammonium Salt
64742-88-7	Isoparaffinic Petroleum Hydrocarbons, Synthetic
64-63-0	Isopropanol
98-82-8	Isopropylbenzene (cumene)
68909-80-8	Isoquinoline, reaction products with benzyl chloride and quinoline
8008-20-6	Kerosene
64742-81-0	Kerosine, hydrodesulfurized
63-42-3	Lactose
8022-15-9	Lavandula hybrida abrial herb oil
64742-95-6	Light aromatic solvent naphtha
1120-21-4	Light Paraffin Oil

CAS Number[56]	Chemical Constituent
546-93-0	Magnesium Carbonate
1309-48-4	Magnesium Oxide
1335-26-8	Magnesium Peroxide
14807-96-6	Magnesium Silicate Hydrate (Talc)
1184-78-7	methanamine, N,N-dimethyl-, N-oxide
67-56-1	Methanol
119-36-8	Methyl 2-hydroxybenzoate
68891-11-2	Methyloxirane polymer with oxirane, mono (nonylphenol) ether, branched
8052-41-3	Mineral spirits / Stoddard Solvent
64742-46-7	Mixture of severely hydrotreated and hydrocracked base oil
141-43-5	Monoethanolamine
44992-01-0	N,N,N-trimethyl-2[1-oxo-2-propenyl]oxy Ethanaminium chloride
64742-48-9	Naphtha (petroleum), hydrotreated heavy
91-20-3	Naphthalene
38640-62-9	Naphthalene bis(1-methylethyl)
93-18-5	Naphthalene, 2-ethoxy-
68909-18-2	N-benzyl-alkyl-pyridinium chloride
68139-30-0	N-Cocoamidopropyl-N,N-dimethyl-N-2-hydroxypropylsulfobetaine
68424-94-2	N-Cocoamidopropyl-N,N-dimethyl-N-2-hydroxypropylsulfobetaine
7727-37-9	Nitrogen, Liquid form
68412-54-4	Nonylphenol Polyethoxylate
8000-27-9	Oils, cedarwood
121888-66-2	Organophilic Clays
628-63-7	Pentyl acetate
540-18-1	Pentyl butanoate
8009-03-8	Petrolatum
64742-65-0	Petroleum Base Oil
64741-68-0	Petroleum naphtha
101-84-8	Phenoxybenzene
70714-66-8	Phosphonic acid, [[(phosphonomethyl)imino]bis[2,1-ethanediylnitrilobis(methylene)]]tetrakis-, ammonium salt
8000-41-7	Pine Oil
8002-09-3	Pine Oils
60828-78-6	Poly(oxy-1,2-ethanediyl), a-[3,5-dimethyl-1-(2-methylpropyl)hexyl]-w-hydroxy-
25322-68-3	Poly(oxy-1,2-ethanediyl), a-hydro-w-hydroxy / Polyethylene Glycol
31726-34-8	Poly(oxy-1,2-ethanediyl), alpha-hexyl-omega-hydroxy
24938-91-8	Poly(oxy-1,2-ethanediyl), α-tridecyl-ω-hydroxy-
9004-32-4	Polyanionic Cellulose
51838-31-4	Polyepichlorohydrin, trimethylamine quaternized
56449-46-8	Polyethlene glycol oleate ester
9046-01-9	Polyethoxylated tridecyl ether phosphate
63428-86-4	Polyethylene glycol hexyl ether sulfate, ammonium salt
62649-23-4	Polymer with 2-propenoic acid and sodium 2-propenoate
9005-65-6	Polyoxyethylene Sorbitan Monooleate

CAS Number[56]	Chemical Constituent
61791-26-2	Polyoxylated fatty amine salt
65997-18-4	Polyphosphate
127-08-2	Potassium acetate
12712-38-8	Potassium borate
1332-77-0	Potassium borate
20786-60-1	Potassium Borate
584-08-7	Potassium carbonate
7447-40-7	Potassium chloride
590-29-4	Potassium formate
1310-58-3	Potassium Hydroxide
13709-94-9	Potassium metaborate
24634-61-5	Potassium Sorbate
112926-00-8	Precipitated silica / silica gel
57-55-6	Propane-1,2-diol, /Propylene glycol
107-98-2	Propylene glycol monomethyl ether
68953-58-2	Quaternary Ammonium Compounds
62763-89-7	Quinoline,2-methyl-, hydrochloride
62763-89-7	Quinoline,2-methyl-, hydrochloride
15619-48-4	Quinolinium, 1-(phenylmethl),chloride
8000-25-7	Rosmarinus officinalis l. leaf oil
7631-86-9	Silica, Dissolved
5324-84-5	Sodium 1-octanesulfonate
127-09-3	Sodium acetate
95371-16-7	Sodium Alpha-olefin Sulfonate
532-32-1	Sodium Benzoate
144-55-8	Sodium bicarbonate
7631-90-5	Sodium bisulfate
7647-15-6	Sodium Bromide
497-19-8	Sodium carbonate
7647-14-5	Sodium Chloride
7758-19-2	Sodium chlorite
3926-62-3	Sodium Chloroacetate
68-04-2	Sodium citrate
6381-77-7	Sodium erythorbate / isoascorbic acid, sodium salt
2836-32-0	Sodium Glycolate
1310-73-2	Sodium Hydroxide
7681-52-9	Sodium hypochlorite
7775-19-1	Sodium Metaborate .8H_2O
10486-00-7	Sodium perborate tetrahydrate
7775-27-1	Sodium persulphate
68608-26-4	Sodium petroleum sulfonate
9003-04-7	Sodium polyacrylate
7757-82-6	Sodium sulfate
1303-96-4	Sodium tetraborate decahydrate
7772-98-7	Sodium Thiosulfate

CAS Number[56]	Chemical Constituent
1338-43-8	Sorbitan Monooleate
57-50-1	Sucrose
5329-14-6	Sulfamic acid
68442-77-3	Surfactant: Modified Amine
112945-52-5	Syntthetic Amorphous / Pyrogenic Silica / Amorphous Silica
68155-20-4	Tall Oil Fatty Acid Diethanolamine
8052-48-0	Tallow fatty acids sodium salt
72480-70-7	Tar bases, quinoline derivs., benzyl chloride-quaternized
68647-72-3	Terpene and terpenoids
68956-56-9	Terpene hydrocarbon byproducts
533-74-4	Tetrahydro-3,5-dimethyl-2H-1,3,5-thiadiazine-2-thione (a.k.a. Dazomet)
55566-30-8	Tetrakis(hydroxymethyl)phosphonium sulfate (THPS)
75-57-0	Tetramethyl ammonium chloride
64-02-8	Tetrasodium Ethylenediaminetetraacetate
68-11-1	Thioglycolic acid
62-56-6	Thiourea
68527-49-1	Thiourea, polymer with formaldehyde and 1-phenylethanone
68917-35-1	Thuja plicata donn ex. D. don leaf oil
108-88-3	Toluene
81741-28-8	Tributyl tetradecyl phosphonium chloride
68299-02-5	Triethanolamine hydroxyacetate
68442-62-6	Triethanolamine hydroxyacetate
112-27-6	Triethylene Glycol
52624-57-4	Trimethylolpropane, Ethoxylated, Propoxylated
150-38-9	Trisodium Ethylenediaminetetraacetate
5064-31-3	Trisodium Nitrilotriacetate
7601-54-9	Trisodium ortho phosphate
57-13-6	Urea
25038-72-6	Vinylidene Chloride/Methylacrylate Copolymer
7732-18-5	Water
8042-47-5	White Mineral Oil
11138-66-2	Xanthan gum
1330-20-7	Xylene
13601-19-9	Yellow Sodium of Prussiate

Chemical Constituent
Aliphatic acids
Aliphatic alcohol glycol ether
Alkyl Aryl Polyethoxy Ethanol
Alkylaryl Sulfonate
Anionic copolymer
Aromatic hydrocarbons
Aromatic ketones
Citric acid base formula
Ethoxylated alcohol blend/mixture

Hydroxy acetic acid
Oxyalkylated alkylphenol
Petroleum distillate blend
Polyethoxylated alkanol
Polymeric Hydrocarbons
Quaternary amine
Quaternary ammonium compound
Salt of amine-carbonyl condensate
Salt of fatty acid/polyamine reaction product
Sugar
Surfactant blend
Triethanolamine

The chemical constituents listed in Table 5.7 are not linked to the product names listed in Table 5.4 and Table 5.5 because a significant number of product compositions have been properly justified as trade secrets within the coverage of disclosure exceptions of the Freedom of Information Law [Public Officers Law §87.2(d)] and the Department's implementing regulation, 6 NYCRR § 616.7. The Department however, considers MSDSs to be public information ineligible for exception from disclosure as trade secrets or confidential business information.

5.4.3.1 Chemical Categories and Health Information

The Department requested assistance from NYSDOH in identifying potential exposure pathways and constituents of concern associated with high-volume hydraulic fracturing for low-permeability gas reservoir development. The Department provided DOH with fracturing additive product constituents based on MSDSs and product-composition disclosures for hydraulic fracturing additive products that were provided by well-service companies and the chemical supply companies that manufacture the products.

Compound-specific toxicity data are very limited for many chemical additives to fracturing fluids, so chemicals potentially present in fracturing fluids were grouped together into categories according to their chemical structure (or function in the case of microbiocides) in Table 5.8, compiled by NYSDOH. As explained above, any given individual fracturing job will only involve a handful of chemicals and may not include every category of chemicals.

Table 5.8 - Categories based on chemical structure of potential fracturing fluid constituents.[57] (Updated July 2011)

Chemical	CAS Number
Amides	
Formamide	75-12-7
acrylamide	79-06-1
Amides, C8-18 and C19-Unsatd., N,N-Bis(hydroxyethyl)	68155-07-7
Amines	
urea	57-13-6
thiourea	62-56-6
Choline chloride	67-48-1
tetramethyl ammonium chloride	75-57-0
Choline Bicarbonate	78-73-9
Ethanol, 2,2-Iminobis-	111-42-2
1-Octadecanaminium, N,N,N, Trimethyl-, Chloride (aka Trimethyloctadecylammonium choride)	112-03-8
1-Octadecanamine, N,N-Dimethyl- (aka N,N-Dimethyloctadecylamine)	124-28-7
monoethanolamine	141-43-5
Decyldimethyl Amine	1120-24-7
methanamine, N,N-dimethyl-, N-oxide	1184-78-7
Decyl-dimethyl Amine Oxide	2605-79-0
dimethyldiallylammonium chloride	7398-69-8
polydimethyl dially ammonium chloride	26062-79-3
dodecylbenzenesulfonate isopropanolamine	42504-46-1
N,N,N-trimethyl-2[1-oxo-2-propenyl]oxy ethanaminium chloride	44992-01-0
2-acryloyloxyethyl(benzyl)dimethylammonium chloride	46830-22-2
ethanaminium, N,N,N-trimethyl-2-[(1-oxo-2-propenyl)oxy]-, chloride, homopolymer	54076-97-0
Cocamidopropyl Betaine	61789-40-0
Quaternary Ammonium Chloride	61789-71-7
polyoxylated fatty amine salt	61791-26-2
quinoline, 2-methyl, hydrochloride	62763-89-7
N-cocoamidopropyl-N,N-dimethyl-N-2-hydroxypropylsulfobetaine	68139-30-0
tall oil fatty acid diethanolamine	68155-20-4
N-cocoamidopropyl-N,N-dimethyl-N-2-hydroxypropylsulfobetaine	68424-94-2
amines, tallow alkyl, ethoxylated, acetates	68551-33-7
quaternary ammonium compounds, bis(hydrogenated tallow alkyl) dimethyl, salts with bentonite	68953-58-2

[57] The chemicals listed in this table are organized in order of ascending CAS Number by category.

Chemical	CAS Number
amines, ditallow alkyl, ethoxylated	71011-04-6
amines, C-12-14-tert-alkyl, ethoxylated	73138-27-9
benzenemethanaminium, N,N-dimethyl-N-[2-[(1-oxo-2-propenyl)oxy]ethyl]-, chloride, polymer with 2-propenamide	74153-51-8
Erucic Amidopropyl Dimethyl Betaine	149879-98-1
Petroleum Distillates	
light paraffin oil	1120-21-4
kerosene	8008-20-6
Petrolatum	8009-03-8
White Mineral Oil	8042-47-5
stoddard solvent	8052-41-3
Distillates, petroleum, light hydrocracked	64741-77-1
petroleum naphtha	64741-68-0
Mixture of severely hydrotreated and hydrocracked base oil	64742-46-7
Multiple names listed under same CAS#: LVP aliphatic hydrocarbon, hydrotreated light distillate, low odor paraffin solvent, paraffin solvent, paraffinic napthenic solvent, isoparaffinic solvent, distillates (petroleum) hydrotreated light, petroleum light distillate, aliphatic hydrocarbon, petroleum distillates, mixture of severely hydrotreated and hydrocracked base oil	64742-47-8
naphtha, hydrotreated heavy	64742-48-9
Multiple names listed under same CAS#: hydrotreated heavy napthenic distillate, Petroleum distillates	64742-52-5
petroleum base oil	64742-65-0
kerosine (petroleum, hydrodesulfurized)	64742-81-0
kerosine (petroleum, hydrodesulfurized)	64742-88-7
Multiple names listed under same CAS#: heavy aromatic petroleum naphtha, light aromatic solvent naphtha	64742-94-5
light aromatic solvent naphtha	64742-95-6
alkenes, C> 10 α-	64743-02-8
Aromatic Hydrocarbons	
benzene	71-43-2
naphthalene	91-20-3
naphthalene, 2-ethoxy	93-18-5

Chemical	CAS Number
1,2,4-trimethylbenzene	95-63-6
cumene	98-82-8
ethyl benzene	100-41-4
toluene	108-88-3
dodecylbenzene	123-01-3
xylene	1330-20-7
diethylbenzene	25340-17-4
naphthalene bis(1-methylethyl)	38640-62-9
Alcohols & Aldehydes	
formaldehyde	50-00-0
sorbitol (or) D-sorbitol	50-70-4
Glycerol	56-81-5
propylene glycol	57-55-6
ethanol	64-17-5
isopropyl alcohol	67-63-0
methanol	67-56-1
isopropyl alcohol	67-63-0
butanol	71-36-3
2-(4-methyl-1-cyclohex-3-enyl)propan-2-ol	98-55-5
3-phenylprop-2-enal	104-55-2
2-ethyl-1-hexanol	104-76-7
3,7 - dimethyloct-6-en-1-ol	106-22-9
(2E)-3,7-dimethylocta-2,6-dien-1-ol	106-24-1
propargyl alcohol	107-19-7
ethylene glycol	107-21-1
Diethylene Glycol	111-46-6
3-methyl-1-butyn-3-ol	115-19-5
4-hydroxy-3-methyoxybenzaldehyde	121-33-5
5-methyl-2-propan-2-ylcyclohexan-1-ol	1490-04-6
3,7-dimethylocta-2,6-dienal	5392-40-5
Ethyloctynol	5877-42-9
Glycol Ethers, Ethoxylated Alcohols & Other Ethers	
phenoxybenzene	101-84-8
1-methyoxy-4-prop-1-enylbenzene	104-46-1
propylene glycol monomethyl ether	107-98-2
ethylene glycol monobutyl ether	111-76-2

Chemical	CAS Number
triethylene glycol	112-27-6
ethoxylated 4-tert-octylphenol	9002-93-1
ethoxylated sorbitan trioleate	9005-70-3
Polysorbate 80	9005-65-6
ethoxylated sorbitan monostearate	9005-67-8
Polyethylene glycol-(phenol) ethers	9016-45-9
Polyethylene glycol-(phenol) ethers	9036-19-5
fatty alcohol polyglycol ether surfactant	9043-30-5
Poly(oxy-1,2-ethanediyl), α-tridecyl-ω-hydroxy-	24938-91-8
Dipropylene glycol	25265-71-8
Nonylphenol Ethoxylate	26027-38-3
crissanol A-55	31726-34-8
Polyethylene glycol-(alcohol) ethers	34398-01-1
dipropylene glycol methyl ether	34590-94-8
Trimethylolpropane, Ethoxylated, Propoxylated	52624-57-4
Polyethylene glycol-(alcohol) ethers	60828-78-6
Ethoxylated castor oil [PEG-10 Castor oil]	61791-12-6
ethoxylated alcohols	66455-15-0
ethoxylated alcohol	67254-71-1
Ethoxylated alcohols (9 – 16 carbon atoms)	68002-97-1
ammonium alcohol ether sulfate	68037-05-8
Polyethylene glycol-(alcohol) ethers	68131-39-5
Polyethylene glycol-(phenol) ethers	68412-54-4
ethoxylated hexanol	68439-45-2
Polyethylene glycol-(alcohol) ethers	68439-46-3
Ethoxylated alcohols (9 – 16 carbon atoms)	68439-50-9
C12-C14 ethoxylated alcohols	68439-51-0
Exxal 13	68526-86-3
Ethoxylated alcohols (9 – 16 carbon atoms)	68551-12-2
alcohols, C-14-15, ethoxylated	68951-67-7
Ethoxylated C11-14-iso, C13-rich alcohols	78330-21-8
Ethoxylated Branched C11-14, C-13-rich Alcohols	78330-21-9
Ethoxylated alcohols (9 – 16 carbon atoms)	84133-5-6
alcohol ethoxylated	126950-60-5
Polyethylene glycol-(phenol) ethers	127087-87-0
Microbiocides	
bronopol	52-51-7

Chemical	CAS Number
glutaraldehyde	111-30-8
2-monobromo-3-nitrilopropionamide	1113-55-9
1,2-benzisothiazolin-3-one	2634-33-5
dibromoacetonitrile	3252-43-5
dazomet	533-74-4
Hydrogen Peroxide	7722-84-1
2,2-dibromo-3-nitrilopropionamide	10222-01-2
tetrakis	55566-30-8
2,2-dibromo-malonamide	73003-80-2
Organic Acids, Salts, Esters and Related Chemicals	
tetrasodium EDTA	64-02-8
formic acid	64-18-6
acetic acid	64-19-7
sodium citrate	68-04-2
thioglycolic acid	68-11-1
hydroxyacetic acid	79-14-1
erythorbic acid, anhydrous	89-65-6
ethyl benzoate	93-89-0
ethyl lactate	97-64-3
acetic anhydride	108-24-7
fumaric acid	110-17-8
ethyl 2-hydroxybenzoate	118-61-6
methyl 2-hydroxybenzoate	119-36-8
(4-methoxyphenyl) methyl formate	122-91-8
potassium acetate	127-08-2
sodium acetate	127-09-3
Disodium Ethylene Diamine Tetra Acetate	139-33-3
benzyl acetate	140-11-4
Trisodium Ethylenediamine tetraacetate	150-38-9
sodium benzoate	532-32-1
pentyl butanoate	540-18-1
potassium formate	590-29-4
pentyl acetate	628-63-7
ammonium acetate	631-61-8
Benzenesulfonic acid, Dimethyl-, Sodium salt (aka Sodium xylene sulfonate)	1300-72-7
Sodium Glycolate	2836-32-0
Sodium Chloroacetate	3926-62-3

Chemical	CAS Number
trisodium nitrilotriacetate	5064-31-3
sodium 1-octanesulfonate	5324-84-5
Sodium Erythorbate	6381-77-7
ammonium citrate	7632-50-0
tallow fatty acids sodium salt	8052-48-0
Polyethoxylated tridecyl ether phosphate	9046-01-9
quinolinium, 1-(phenylmethyl), chloride	15619-48-4
diethylenetriamine penta (methylenephonic acid) sodium salt	22042-96-2
potassium sorbate	24634-61-5
dodecylbenzene sulfonic acid	27176-87-0
diisopropyl naphthalenesulfonic acid	28757-00-8
hydroxyacetic acid ammonium salt	35249-89-9
isomeric aromatic ammonium salt	35674-56-7
ammonium cumene sulfonate	37475-88-0
Fatty Acids	61790-12-3
Fatty acids, coco, reaction products with ethanolamine, ethoxylated	61791-08-0
fatty acid, coco, ethoxylated	61791-29-5
2-propenoic acid, telomer with sodium hydrogen sulfite	66019-18-9
fatty acides, c8-18 and c18-unsatd., sodium salts	67701-10-4
carboxymethylhydroxypropyl guar	68130-15-4
Blown lard oil amine	68153-72-0
Tall oil Fatty Acid Diethanolamine	68155-20-8
fatty acids, tall oil reaction products w/ acetophenone, formaldehyde & thiourea	68188-40-9
triethanolamine hydroxyacetate	68299-02-5
alkyl (C14-C16) olefin sulfonate, sodium salt	68439-57-6
triethanolamine hydroxyacetate	68442-62-6
Modified Amine	68442-77-3
fatty acids, c-18-18 and c18-unsatd., compds with diethanolamine	68604-35-3
Sodium petroleum sulfonate	68608-26-4
Blown rapeseed amine	68876-82-4
Poly(oxy-1,2-ethanediyl), α-sulfo-ω-hydroxy-, c8-10-alkyl ethers, ammonium salts	68891-29-2
N-benzyl-alkyl-pyridinium chloride	68909-18-2
phosphonic acid, [[(phosphonomethyl)imino]bis[2,1-ethanediylnitrilobis (methylene)]]tetrakis-ammonium salt	70714-66-8
tributyl tetradecyl phosphonium chloride	81741-28-8
2-Phosphonobutane-1,2,4-tricarboxylic acid, potassium salt	93858-78-7
sodium alpha-olefin sulfonate	95371-16-7
benzene, 1,1'-oxybis, tetratpropylene derivatives, sulfonated, sodium salts	119345-04-9

Chemical	CAS Number
Polymers	
guar gum	9000-30-0
guar gum	9000-30-01
2-propenoic acid, homopolymer, ammonium salt	9003-03-6
low mol wt polyacrylate	9003-04-7
Low Mol. Wt. Polyacrylate	9003-04-7
Multiple names listed under same CAS#: oxirane, methyl-, polymer with oxirane, Ethylene Glycol-Propylene Glycol Copolymer	9003-11-6
Polyanionic Cellulose	9004-32-4
cellulose	9004-34-6
hydroxyethyl cellulose	9004-62-0
cellulase/hemicellulase enzyme	9012-54-8
hemicellulase	9025-56-3
xanthan gum	11138-66-2
acrylamide-sodium acrylate copolymer	25085-02-3
Vinylidene Chloride/Methylacrylate Copolymer	25038-72-6
polyethylene glycol	25322-68-3
copolymer of acrylamide and sodium acrylate	25987-30-8
formaldehyde polymer with 4,1,1-dimethylethyl phenolmethyl oxirane	29316-47-0
hemicellulase	37288-54-3
acrylamide - sodium 2-acrylamido-2-methylpropane sulfonate copolymer	38193-60-1
TerPoly (Acrylamide-AMPS Acrylic Acid)	40623-73-2
oxiranemthanaminium, N,N,N-trimethyl-, chloride, homopolymer (aka: polyepichlorohydrin, trimethylamine quaternized)	51838-31-4
polyethlene glycol oleate ester	56449-46-8
polymer with 2-propenoic acid and sodium 2-propenoate	62649-23-4
modified thiourea polymer	68527-49-1
methyloxirane polymer with oxirane, mono (nonylphenol) ether, branched	68891-11-2
acrylamide polymer with N,N,N-trimethyl-2[1-oxo-2-propenyl]oxy ethanaminium chloride	69418-26-4
2-propenoic acid, polymer with sodium phosphinate (1:1)	71050-62-9
2- Propenoic acid, homopolymer sodium salt	95077-68-2
formaldehyde, polymers with branched 4-nonylphenol, ethylene oxide and propylene oxide	153795-76-7
Minerals, Metals and other Inorganics	
carbon dioxide	124-38-9
sodium bicarbonate	144-55-8
Sodium Carbonate	497-19-8
Magnesium Carbonate	546-93-0

Chemical	CAS Number
Potassium Carbonate	584-08-7
Boric Anhydride (a.k.a. Boric Oxide)	1303-86-2
sodium tetraborate decahydrate	1303-96-4
Calcium Hydroxide	1305-62-0
Calcium Peroxide	1305-79-9
Magnesium Oxide	1309-48-4
Potassium Hydroxide	1310-58-3
sodium hydroxide	1310-73-2
Calcium Carbonate	1317-65-3
Borate Salt	1319-33-1
aluminum chloride, basic	1327-41-9
Magnesium Peroxide	1335-26-8
sodium tetraborate decahydrate	1332-77-0
aqua ammonia 29.4%	1336-21-6
ammonium hydrogen-difluoride	1341-49-7
ammonium thiocyanate	1762-95-4
sulfamic acid	5329-14-6
hydroxylamine hydrochloride	5470-11-1
ammonium nitrate	6484-52-2
cupric chloride dihydrate	7447-39-4
potassium chloride	7447-40-7
Trisodium ortho phosphate	7601-54-9
Non-Crystaline Silica	7631-86-9
sodium bisulfate	7631-90-5
hydrochloric acid	7647-01-0
sodium chloride	7647-14-5
sodium bromide	7647-15-6
aqueous ammonia	7664-41-7
sodium hypochlorite	7681-52-9
ferric chloride	7705-08-0
nitrogen	7727-37-9
ammonium persulfate	7727-54-0
water	7732-18-5
sodium sulfate	7757-82-6
sodium chlorite	7758-19-2
sodium thiosulfate	7772-98-7
Sodium Metaborate.8H2O	7775-19-01
Sodium Persulphate	7775-27-1

Chemical	CAS Number
ferrous sulfate, heptahydrate	7782-63-0
ammonium bisulfate	7783-20-2
boric acid	10043-35-3
Calcium Chloride	10043-52-4
Chlorine Dioxide	10049-04-4
ammonium bisulphite	10192-30-0
sodium perborate tetrahydrate	10486-00-7
ammonium chloride	12125-02-9
Attapulgite Clay	12174-11-7
potassium borate	12714-38-8
Yellow Sodium of Prussiate	13601-19-9
potassium metaborate	13709-94-9
Magnesium Silicate Hydrate (Talc)	14807-96-6
crystalline silica (quartz)	14808-60-7
glassy calcium magnesium phosphate	65997-17-3
Polyphosphate	65997-18-4
silica gel	112926-00-8
synthetic amorphous, pyrogenic silica	112945-52-5
synthetic amorphous, pyrogenic silica	121888-66-2
Miscellaneous	
Sucrose	57-50-1
lactose	63-42-3
acetone	67-64-1
ethylene oxide	75-21-8
1,7,7-trimethylbicyclo[2.2.1]heptan-2one	76-22-2
chromen-2-one	91-64-5
1-octadecene	112-88-9
1,4-dioxane	123-91-1
(E)-4-(2,6,6-trimethyl-1-cyclohex-2-enyl)but-3-en-2-one	127-41-3
1-hexadecene	629-73-2
1-tetradecene	1120-36-1
sorbitan monooleate	1338-43-8
1-eicosene	3452-07-1
D-Limonene	5989-27-5
rosmarinus officinalis l. leaf oil	8000-25-7
oils, cedarwood	8000-27-9
cymbopogan winterianus jowitt oil	8000-29-1

Chemical	CAS Number
Pine Oil	8000-41-7
eucalyptus globulus leaf oil	8000-48-4
oils, pine	8002-09-3
cymbopogon citratus leaf oil	8007-02-1
lavandula hydrida abrial herb oil	8022-15-9
2,2'-azobis-{2-(imidazlin-2-yl)propane}-dihydrochloride	27776-21-2
3,5,7-triaza-1-azoniatricyclo[3.3.1.13,7]decane, 1-(3-chloro-2-propenyl)-chloride	51229-78-8
alkenes	64743-02-8
Cocamidopropyl Oxide	68155-09-9
terpene and terpenoids	68647-72-3
thuja plicata donn ex. D. don leaf oil	68917-35-1
terpene hydrocarbon byproducts	68956-56-9
tar bases, quinoline derivs., benzyl chloride-quaternized	72780-70-7
citrus terpenes	94266-47-4
organophilic clays	121888-68-4
Listed without CAS Number[58]	
belongs with amines	
proprietary quaternary ammonium compounds	NA
quaternary ammonium compound	NA
triethanolamine (tea) 85%, drum	NA
Quaternary amine	NA
Fatty amidoalkyl betaine	NA
belongs with petroleum distillates	
petroleum distillate blend	NA
belongs with aromatic hydrocarbons	
aromatic hydrocarbon	NA
aromatic ketones	NA
belongs with glycol ethers, ethoxylated alcohols & other ethers	
Acetylenic Alcohol	NA
Aliphatic Alcohols, ethoxylated	NA
Aliphatic Alcohol glycol ether	NA
Ethoxylated alcohol linear	NA
Ethoxylated alcohols	NA
aliphatic alcohol polyglycol ether	NA

[58] Constituents listed without CAS #'s were tentatively placed in chemical categories based on the name listed on the MSDS or within confidential product composition disclosures. Many of the constituents reported without CAS #s, are mixtures which require further disclosure to the Department.

Chemical	CAS Number
alkyl aryl polyethoxy ethanol	NA
mixture of ethoxylated alcohols	NA
nonylphenol ethoxylate	NA
oxyalkylated alkylphenol	NA
polyethoxylated alkanol	NA
Oxyalkylated alcohol	NA
belongs with organic acids, salts, esters and related chemicals	
Aliphatic acids derivative	NA
Aliphatic Acids	NA
hydroxy acetic acid	NA
citric acid 50%, base formula	NA
Alkylaryl Sulfonate	NA
belongs with polymers	
hydroxypropyl guar	NA
2-acrylamido-2-methylpropanesulphonic acid sodium salt polymer	NA
Anionic copolymer	NA
Anionic polymer	NA
belongs with minerals, metals and other inorganics	
precipitated silica	NA
sodium hydroxide	NA
belongs with miscellaneous	
epa inert ingredient	NA
non-hazardous ingredients	NA
proprietary surfactant	NA
salt of fatty acid/polyamine reaction product	NA
salt of amine-carbonyl condensate	NA
surfactant blend	NA
sugar	NA
polymeric hydrocarbon mixture	NA
water and inert ingredients	NA

Although exposure to fracturing additives would not occur absent a failure of operational controls such as an accident, a spill or other non-routine incident, the health concerns noted by NYSDOH for each chemical category are discussed below. The discussion is based on available qualitative hazard information for chemicals from each category. Qualitative descriptions of potential health concerns discussed below generally apply to all exposure routes (i.e., ingestion, inhalation or skin contact) unless a specific exposure route is mentioned. For most chemical

categories, health information is available for only some of the chemicals in the category. Toxicity testing data is quite limited for some chemicals, and less is known about their potential adverse effects. In particular, there is little meaningful information one way or the other about the potential impact on human health of chronic low level exposures to many of these chemicals, as could occur if an aquifer were to be contaminated as the result of a spill or release that is undetected and/or unremediated.

The overall risk of human health impacts occurring from hydraulic fracturing would depend on whether any human exposure occurs, such as, for example, in the event of a spill. If an actual contamination event such as a spill were to occur, more specific assessment of health risks would require obtaining detailed information specific to the event such as the specific additives being used and site-specific information about exposure pathways and environmental contaminant levels. Potential human health risks of a specific event would be assessed by comparison of case-specific data with existing drinking water standards or ambient air guidelines.[59] If needed, other chemical-specific health comparison values would be developed, based on a case-specific review of toxicity literature for the chemicals involved. A case-specific assessment would include information on how potential health effects might differ (both qualitatively and quantitatively) depending on the route of exposure.

Petroleum Distillate Products

Petroleum-based constituents are included in some fracturing fluid additive products. They are listed in MSDSs as various petroleum distillate fractions including kerosene, petroleum naphtha, aliphatic hydrocarbon, petroleum base oil, heavy aromatic petroleum naphtha, mineral spirits, hydrotreated light petroleum distillates, stoddard solvent or aromatic hydrocarbon. These can be found in a variety of additive products including corrosion inhibitors, friction reducers and solvents. Petroleum distillate products are mixtures that vary in their composition, but they have similar adverse health effects. Accidental ingestion that results in exposure to large amounts of petroleum distillates is associated with adverse effects on the gastrointestinal system and central nervous system. Skin contact with kerosene for short periods can cause skin irritation, blistering or peeling. Breathing petroleum distillate vapors can adversely affect the central nervous system.

[59] 10 NYCRR Part 5: Drinking Water Supplies; Subpart 5-1: Public Water Systems, Maximum Contaminant Levels; Department Policy DAR-1: Guidelines for the Control of Toxic Ambient Air Contaminants.

Aromatic Hydrocarbons

Some fracturing additive products contain specific aromatic hydrocarbon compounds that can also occur in petroleum distillates (benzene, toluene, ethylbenzene and xylenes or BTEX; naphthalene and related derivatives, trimethylbenzene, diethylbenzene, dodecylbenzene, cumene). BTEX compounds are associated with adverse effects on the nervous system, liver, kidneys and blood-cell-forming tissues. Benzene has been associated with an increased risk of leukemia in industrial workers who breathed elevated levels of the chemical over long periods of time in workplace air. Exposure to high levels of xylene has damaged the unborn offspring of laboratory animals exposed during pregnancy. Naphthalene is associated with adverse effects on red blood cells when people consumed naphthalene mothballs or when infants wore cloth diapers stored in mothballs. Laboratory animals breathing naphthalene vapors for their lifetimes had damage to their respiratory tracts and increased risk of nasal and lung tumors.

Glycols

Glycols occur in several fracturing fluid additives including crosslinkers, breakers, clay and iron controllers, friction reducers and scale inhibitors. Propylene glycol has low inherent toxicity and is used as an additive in food, cosmetic and drug products. However, high exposure levels of ethylene glycol adversely affect the kidneys and reproduction in laboratory animals.

Glycol Ethers

Glycol ethers and related ethoxylated alcohols and phenols are present in fracturing fluid additives, including corrosion inhibitors, surfactants and friction reducers. Some glycol ethers [e.g., monomethoxyethanol, monoethoxyethanol, propylene glycol monomethyl ether, ethylene glycol monobutyl ether (also known as 2-butoxyethanol)] can affect the male reproductive system and red blood cell formation in laboratory animals at high exposure levels.

Alcohols and Aldehydes

Alcohols are present in some fracturing fluid additive products, including corrosion inhibitors, foaming agents, iron and scale inhibitors and surfactants. Exposure to high levels of some alcohols (e.g., ethanol, methanol) affects the central nervous system.

Aldehydes are present in some fracturing fluid additive products, including corrosion inhibitors, scale inhibitors, surfactants and foaming agents. Aldehydes can be irritating to tissues when coming into direct contact with them. The most common symptoms include irritation of the skin, eyes, nose and throat, along with increased tearing. Formaldehyde is present in several additive products, although in most cases the concentration listed in the product is relatively low (< 1%) and is listed alongside a formaldehyde-based polymer constituent. Severe pain, vomiting, coma and possibly death can occur after drinking large amounts of formaldehyde. Several studies of laboratory rats exposed for life to high amounts of formaldehyde in air found that the rats developed nose cancer. Some studies of humans exposed to lower amounts of formaldehyde in workplace air found more cases of cancer of the nose and throat (nasopharyngeal cancer) than expected, but other studies have not found nasopharyngeal cancer in other groups of workers exposed to formaldehyde in air.

Amides

Acrylamide is used in some fracturing fluid additives to create polymers during the stimulation process. These polymers are part of some friction reducers and scale inhibitors. Although the reacted polymers that form during fracturing are of low inherent toxicity, unreacted acrylamide may be present in the fracturing fluid, or breakdown of the polymers could release acrylamide back into the flowback water. High levels of acrylamide damage the nervous system and reproductive system in laboratory animals and also cause cancer in laboratory animals.

Formamide may be used in some corrosion inhibitors products. Ingesting high levels of formamide adversely affects the female reproductive system in laboratory animals.

Amines

Amines are constituents of fracturing fluid products including corrosion inhibitors, cross-linkers, friction reducers, iron and clay controllers and surfactants. Chronic ingestion of mono-, di- or tri-ethanolamine adversely affects the liver and kidneys of laboratory animals.

Some quaternary ammonium compounds, such as dimethyldiallyl ammonium chloride, can react with chemicals used in some systems for drinking water disinfection to form nitrosamines. Nitrosamines cause genetic damage and cancer when ingested by laboratory animals.

Organic Acids, Salts, Esters and Related Chemicals

Organic acids and related chemicals are constituents of fracturing fluid products including acids, buffers, corrosion and scale inhibitors, friction reducers, iron and clay controllers, solvents and surfactants. Some short-chain organic acids such as formic, acetic and citric acids can be corrosive or irritating to skin and mucous membranes at high concentrations. However, acetic and citric acids are regularly consumed in foods (such as vinegar and citrus fruits) where they occur naturally at lower levels that are not harmful.

Some foaming agents and surfactant products contain organic chemicals included in this category that contain a sulfonic acid group (sulfonates). Exposure to elevated levels of sulfonates is irritating to the skin and mucous membranes.

Microbiocides

Microbiocides are antimicrobial pesticide products intended to inhibit the growth of various types of bacteria in the well. A variety of different chemicals are used in different microbiocide products that are proposed for Marcellus wells. Toxicity information is limited for several of the microbiocide chemicals. However, for some, high exposure has caused effects in the respiratory and gastrointestinal tracts, the kidneys, the liver and the nervous system in laboratory animals.

Other Constituents

The remaining chemicals listed in MSDSs and confidential product composition disclosures provided to the Department are included in Table 5.8 under the following categories: polymers, miscellaneous chemicals that did not fit another chemical category and product constituents that were not identified by a CAS number. Readily available health effects information is lacking for many of these constituents, but one that is relatively well studied is discussed here. In the event of environmental contamination involving chemicals lacking readily available health effects information, the toxicology literature would have to be researched for chemical-specific toxicity data or toxicity data for closely- related chemicals.

1,4-dioxane may be used in some surfactant products. 1,4-Dioxane is irritating to the eyes and nose when vapors are breathed. Exposure to very high levels may cause severe kidney and liver effects and possibly death. Studies in animals have shown that breathing vapors of 1,4-dioxane,

swallowing liquid 1,4-dioxane or contaminated drinking water, or having skin contact with liquid 1,4-dioxane affects mainly the liver and kidneys. Laboratory rats and mice that drank water containing 1,4-dioxane during most of their lives developed liver cancer; the rats also developed cancer inside the nose.

Conclusions

The hydraulic fracturing product additives proposed for use in NYS and used for fracturing horizontal Marcellus Shale wells in other states contain similar types of chemical constituents as the products that have been used for many years for hydraulic fracturing of traditional vertical wells in NYS. Some of the same products are used in both well types. Chemicals in products proposed for use in high-volume hydraulic fracturing include some that, based mainly on occupational studies or high-level exposures in laboratory animals, have been shown to cause effects such as carcinogenicity, mutagenicity, reproductive toxicity, neurotoxicity or organ damage. This information only indicates the types of toxic effects these chemicals can cause under certain circumstances but does not mean that use of these chemicals would cause exposure in every case or that exposure would cause those effects in every case. Whether or not people actually experience a toxic effect from a chemical depends on whether or not they experience any exposure to the chemical along with many other factors including, among others, the amount, timing, duration and route of exposure and individual characteristics that can contribute to differences in susceptibility.

The total amount of fracturing additives and water used in hydraulic fracturing of horizontal wells is considerably larger than for traditional vertical wells. This suggests the potential environmental consequences of an upset condition could be proportionally larger for horizontal well drilling and fracturing operations. As mentioned earlier, the 1992 GEIS addressed hydraulic fracturing in Chapter 9, and NYSDOH's review did not identify any potential exposure scenarios associated with horizontal drilling and high-volume hydraulic fracturing that are qualitatively different from those addressed in the 1992 GEIS.

5.5 Transport of Hydraulic Fracturing Additives

Fracturing additives are transported in "DOT-approved" trucks or containers. The trucks are typically flat-bed trucks that carry a number of strapped-on plastic totes which contain the liquid

additive products. (Totes are further described in Section 5.6.). Liquid products used in smaller quantities are transported in one-gallon sealed jugs carried in the side boxes of the flat-bed. Some liquid constituents, such as hydrochloric acid, are transferred in tank trucks.

Dry additives are transported on flat-beds in 50- or 55-pound bags which are set on pallets containing 40 bags each and shrink-wrapped, or in five-gallon sealed plastic buckets. When smaller quantities of some dry products such as powdered biocides are used, they are contained in a double-bag system and may be transported in the side boxes of the truck that constitutes the blender unit.

Regulations that reference "DOT-approved" trucks or containers that are applicable to the transportation and storage of hazardous fracturing additives refer to federal (USDOT) regulations for registering and permitting commercial motor carriers and drivers, and established standards for hazardous containers. The United Nations (UN) also has established standards and criteria for containers. New York is one of many states where the state agency (NYSDOT) has adopted the federal regulations for transporting hazardous materials interstate. The NYSDOT has its own requirements for intrastate transportation.[60] For informational purposes, Chapter 8 contains descriptions of applicable NYSDOT and USDOT regulations.

Transporting fracturing additives that are hazardous is comprehensively regulated under existing regulations. The regulated materials include the hazardous additives and mixtures containing threshold levels of hazardous materials. These transported materials are maintained in the USDOT or UN-approved storage containers until the materials are consumed at the drill sites.[61]

5.6 On-Site Storage and Handling of Hydraulic Fracturing Additives

Prior to use, additives remain at the wellsite in the containers and on the trucks in which they are transported and delivered. Storage time is generally less than a week for economic and logistical reasons, materials are not delivered until fracturing operations are set to commence, and only the amount needed for scheduled continuous fracturing operations is delivered at any one time.

[60] Alpha 2009, p. 31.

[61] Alpha 2009, p. 31.

As detailed in Section 5.4.3, there are 13 classes of additives, based on their purpose or use; not all classes would be used at every well; and only one product in each class would typically be used per job. Therefore, although the chemical lists in Table 5.7 and Table 5.8 reflect the constituents of 235 products, typically no more than 12 products consisting of far fewer chemicals than listed would be present at one time at any given site.

When the hydraulic fracturing procedure commences, hoses are used to transfer liquid additives from storage containers to a truck-mounted blending unit. The flat-bed trucks that deliver liquid totes to the site may be equipped with their own pumping systems for transferring the liquid additive to the blending unit when fracturing operations are in progress. Flat-beds that do not have their own pumps rely on pumps attached to the blending unit. Additives delivered in tank trucks are pumped to the blending unit or the well directly from the tank truck. Dry additives are poured by hand into a feeder system on the blending unit. The blended fracturing solution is not stored, but is immediately mixed with proppant and pumped into the cased and cemented wellbore. This process is conducted and monitored by qualified personnel, and devices such as manual valves provide additional controls when liquids are transferred. Common observed practices during visits to drill sites in the northern tier of Pennsylvania included lined containments and protective barriers where chemicals were stored and blending took place.[62]

5.6.1 Summary of Additive Container Types

The most common containers are 220-gallon to 375-gallon high-density polyethylene (HDPE) totes, which are generally cube-shaped and encased in a metal cage. These totes have a bottom release port to transfer the chemicals, which is closed and capped during transport, and a top fill port with a screw-on cap and temporary lock mechanism. Photo 5.18 depicts a transport truck with totes.

[62] Alpha, 2009, p. 35.

Photo 5.18 - Transport trucks with totes

To summarize, the storage containers at any given site during the short period of time between delivery and completion of continuous fracturing operations will consist of all or some of the following:

- Plastic totes encased in metal cages, ranging in volume from 220 gallons to 375 gallons, which are strapped on to flat bed trucks pursuant to USDOT and NYSDOT regulations;
- Tank trucks;
- Palletized 50-55 gallon bags, made of coated paper or plastic (40 bags per pallet, shrink-wrapped as a unit and then wrapped again in plastic);
- One-gallon jugs with perforated sealed twist lids stored inside boxes on the flat-bed; and
- Smaller double-bag systems stored inside boxes on the blending unit.

5.7 Source Water for High-Volume Hydraulic Fracturing

As discussed in Chapter 6, it is estimated, based on water withdrawals in the Susquehanna River Basin in Pennsylvania, that average water use per well in New York could be 3.6 million gallons. Operators could withdraw water from surface or ground water sources themselves or may purchase it from suppliers. The suppliers may include, among others, municipalities with excess capacity in their public supply systems, or industrial entities with wastewater effluent streams that meet usability criteria for hydraulic fracturing. Potential environmental impacts of water sourcing are discussed in Chapter 6, and mitigation measures to address potential environmental impacts are discussed in Chapter 7. Photos 5.19 a and b depict a water withdrawal facility along the Chemung River in the northern tier of Pennsylvania.

Factors affecting usability of a given source include:[63]

Availability – The "owner" of the source needs to be identified, contact made, and agreements negotiated.

Distance/route from the source to the point of use – The costs of trucking large quantities of water increases and water supply efficiency decreases when longer distances and travel times are involved. Also, the selected routes need to consider roadway wear, bridge weight limits, local zoning limits, impacts on residents, and related traffic concerns.

Available quantity – Use of fewer, larger water sources avoids the need to utilize multiple smaller sources.

Reliability – A source that is less prone to supply fluctuations or periods of unavailability would be more highly valued than an intermittent and less steady source.

Accessibility –Water from deep mines and saline aquifers may be more difficult to access than a surface water source unless adequate infrastructure is in place. Access to a municipal or industrial plant or reservoir may be inconvenient due to security or other concerns. Access to a stream may be difficult due to terrain, competing land uses, or other issues.

[63] URS, 2009, p. 7-1.

Quality of water – The fracturing fluid serves a very specific purpose at different stages of the fracturing process. The composition of the water could affect the efficacy of the additives and equipment used. The water may require pre-treatment or additional additives may be needed to overcome problematic characteristics.

Potential concerns with water quality include scaling from precipitation of barium sulfate and calcium sulfate; high concentrations of chlorides, which could increase the need for friction reducers; very high or low pH (e.g., water from mines); high concentrations of iron (water from quarries or mines) which could potentially plug fractures; microbes that can accelerate corrosion, scaling or other gas production; and high concentrations of sulfur (e.g. water from flue gas desulfurization impoundments), which could contaminate natural gas. In addition, water sources of variable quality could present difficulties.

Permittability – Applicable permits and approvals would need to be identified and assessed as to feasibility and schedule for obtaining approvals, conditions and limitations on approval that could impact the activity or require mitigation, and initial and ongoing fees and charges. Preliminary discussions with regulating authorities would be prudent to identify fatal flaws or obstacles.

Disposal – Proper disposal of flowback from hydraulic fracturing will be necessary, or appropriate treatment for re-use provided. Utilizing an alternate source with sub-standard quality water could add to treatment and disposal costs.

Cost – Sources that have a higher associated cost to acquire, treat, transport, permit, access or dispose, typically will be less desirable.

5.7.1 Delivery of Source Water to the Well Pad

Water could be delivered by truck or pipeline directly from the source to the well pad, or could be delivered by trucks or pipeline from centralized water storage or staging facilities consisting of tanks or engineered impoundments. Photo 5.21 shows a fresh water pipeline in Bradford County, Pennsylvania, to move fresh water from an impoundment to a well pad.

At the well pad, water is typically stored in 500-barrel steel tanks. These mobile storage tanks provide temporary storage of fresh water, and preclude the need for installation of centralized impoundments. They are double-walled, wheeled tanks with sealed entry and fill ports on top and heavy-duty drain valves with locking mechanisms at the base. These tanks are similar in construction to the ones used to temporarily store flowback water; see Photo 5.7.

Potential environmental impacts related to water transportation, including the number and duration of truck trips for moving both fluid and temporary storage tanks, will be addressed in Chapter 6. Mitigation measures are described in Chapter 7.

5.7.2 Use of Centralized Impoundments for Fresh Water Storage

Operators have indicated that centralized water storage impoundments will likely be utilized as part of a water management plan. Such facilities would allow the operators to withdraw water from surface water bodies during periods of high flow and store the water for use in future hydraulic fracturing activities, thus avoiding or reducing the need to withdraw water during lower-flow periods when the potential for negative impacts to aquatic environments and municipal drinking water suppliers is greater.

The proposed engineered impoundments would likely be constructed from compacted earth excavated from the impoundment site and then compressed to form embankments around the excavated area. Typically, such impoundments would then be lined to minimize the loss of water due to infiltration. See Section 8.2.2.2 for a description of the Department's existing regulatory program related to construction, operation and maintenance of such impoundments.

It is likely that an impoundment would service well pads within a radius of up to four miles, and that impoundment volume could be several million gallons with surface acreage of up to five acres. The siting and sizing of such impoundments would be affected by factors such as terrain, environmental conditions, natural barriers, surrounding land use and proximity to nearby development, particularly residential development, as well as by the operators' lease positions. It is not anticipated that a single centralized impoundment would service wells from more than one well operator.

Photo 5.22 depicts a centralized freshwater impoundment and its construction.

Photos 5.19 a & b Fortuna SRBC-approved Chemung River water withdrawal facility, Towanda PA. Source:

Photo 5.20 Fresh water supply pond. Black pipe in pond is a float to keep suction away from pond bottom liner. Ponds are completely enclosed by wire fence. Source: NYS DEC 2009.

Photo 5.21 Water pipeline from Fortuna central freshwater impoundments, Troy PA. Source: NYS DEC 2009.

Photo 5.22 Construction of freshwater impoundment in Upshur Co. WV. Source: Chesapeake Energy

5.8 Hydraulic Fracturing Design

Service companies design hydraulic fracturing procedures based on the rock properties of the prospective hydrocarbon reservoir. For any given area and formation, hydraulic fracturing design is an iterative process, i.e., it is continually improved and refined as development progresses and more data is collected. In a new area, it may begin with computer modeling to simulate various fracturing designs and their effect on the height, length and orientation of the induced fractures.[64] After the procedure is actually performed, the data gathered can be used to optimize future treatments.[65] Data to define the extent and orientation of fracturing may be gathered during fracturing treatments by use of microseismic fracture mapping, tilt measurements, tracers, or proppant tagging.[66,67] ICF International, under contract to NYSERDA to provide research assistance for this document, observed that fracture monitoring by these methods is not regularly used because of cost, but is commonly reserved for evaluating new techniques, determining the effectiveness of fracturing in newly developed areas, or calibrating hydraulic fracturing models.[68] Comparison of production pressure and flow-rate analysis to pre-fracture modeling is a more common method for evaluating the results of a hydraulic fracturing procedure.[69]

The objective in any hydraulic fracturing procedure is to limit fractures to the target formation. Excessive fracturing is undesirable from a cost standpoint because of the expense associated with unnecessary use of time and materials.[70] Economics would also dictate limiting the use of water, additives and proppants, as well as the need for fluid storage and handling equipment, to what is needed to treat the target formation.[71] In addition, if adjacent rock formations contain water, then fracturing into them would bring water into the reservoir formation and the well. This could

[64] GWPC, April 2009, p. 57.

[65] GWPC, April 2009, p. 57.

[66] GWPC, April 2009, p. 57.

[67] ICF, 2009, pp. 5-6.

[68] ICF, 2009, p.6.

[69] ICF, 2009, pp. 6-8.

[70] GWPC, April 2009, p. 58.

[71] ICF, 2009, p. 14.

result in added costs to handle production brine, or could result in loss of economic hydrocarbon production from the well.[72]

5.8.1 Fracture Development

ICF reviewed how hydraulic fracturing is affected by the rock's natural compressive stresses.[73] The dimensions of a solid material are controlled by major, intermediate and minor principal stresses within the material. In rock layers in their natural setting, these stresses are vertical and horizontal. Vertical stress increases with the thickness of overlying rock and exerts pressure on a rock formation to compress it vertically and expand it laterally. However, because rock layers are nearly infinite in horizontal extent relative to their thickness, lateral expansion is constrained by the pressure of the horizontally adjacent rock mass.[74]

Rock stresses may decrease over geologic time as a result of erosion acting to decrease vertical rock thickness. Horizontal stress decreases due to erosion more slowly than vertical stress, so rock layers that are closer to the surface have a higher ratio of horizontal stress to vertical stress.[75]

Fractures form perpendicular to the direction of least stress. If the minor principal stress is horizontal, fractures will be vertical. The vertical fractures would then propagate horizontally in the direction of the major and intermediate principal stresses.[76]

ICF notes that the initial stress field created during deposition and uniform erosion may become more complex as a result of geologic processes such as non-uniform erosion, folding and uplift. These processes result in topographic features that create differential stresses, which tend to die out at depths approximating the scale of the topographic features.[77] ICF – citing PTTC, 2006 – concludes that: "In the Appalachian Basin, the stress state would be expected to lead to

[72] GWPC, April 2009, p. 58.

[73] ICF, 2009, pp. 14-15.

[74] ICF, 2009, pp. 14-15.

[75] ICF, 2009, pp. 14-15.

[76] ICF, 2009, pp. 14-15.

[77] ICF, 2009, pp. 14-15.

predominantly vertical fractures below about 2500 feet, with a tendency towards horizontal fractures at shallower depths."[78]

5.8.2 Methods for Limiting Fracture Growth

ICF reports that, despite ongoing laboratory and field experimentation, the mechanisms that limit vertical fracture growth are not completely understood.[79] Pre-treatment modeling, as discussed above, is one tool for designing fracture treatments based on projected fracture behavior. Other control techniques identified by ICF include:[80]

- Use of a friction reducer, which helps to limit fracture height by reducing pumping loss within fractures, thereby maintaining higher fluid pressure at the fracture tip;
- Measuring fracture growth in real time by microseismic analysis, allowing the fracturing process to be stopped upon achieving the desired fracturing extent; and
- Reducing the length of wellbore fractured in each stage of the procedure, thereby focusing the applied pressure and proppant placement, and allowing for modifications to the procedure in subsequent stages based on monitoring the results of each stage.

5.8.3 Hydraulic Fracturing Design – Summary

ICF provided the following summary of the current state of hydraulic fracturing design to contain induced fractures in the target formation:

> Hydraulic fracturing analysis, design, and field practices have advanced dramatically in the last quarter century. Materials and techniques are constantly evolving to increase the efficiency of the fracturing process and increase reservoir production. Analytical techniques to predict fracture development, although still imperfect, provide better estimates of the fracturing results. Perhaps most significantly, fracture monitoring techniques are now available that provide confirmation of the extent of fracturing, allowing refinement of the procedures for subsequent stimulation activities to confine the fractures to the desired production zone. [81]

Photo 5.23 shows personnel monitoring a hydraulic fracturing procedure.

---

[78] ICF, 2009, pp. 14-15.

[79] ICF, 2009, p. 16.

[80] ICF, 2009, p. 17.

[81] ICF, 2009, p. 19.



Photo 5.23 - Personnel monitoring a hydraulic fracturing procedure. Source: Fortuna Energy.

5.9 Hydraulic Fracturing Procedure

The fracturing procedure involves the controlled use of water and chemical additives, pumped under pressure into the cased and cemented wellbore. Composition, purpose, transportation, storage and handling of additives are addressed in previous sections of this document. Water and fluid management, including source, transportation, storage and disposition, are also discussed elsewhere in this document. Potential impacts, mitigation measures and the permit process are addressed in Chapters 6, 7, and 8. The discussion in this section describes only the specific physical procedure of high-volume hydraulic fracturing. Except where other references are specifically noted, operational details are derived from permit applications on file with the Department's Division of Mineral Resources (DMN) and responses to the Department's information requests provided by several operators and service companies about their planned operations in New York.

Hydraulic fracturing occurs after the well is cased and cemented to protect fresh water zones and isolate the target hydrocarbon-bearing zone, and after the drilling rig and its associated

equipment have been removed. There will typically be at least three strings of cemented casing in the well during fracturing operations. The outer string (i.e., surface casing) extends below fresh ground water and would have been cemented to the surface before the well was drilled deeper. The intermediate casing string, also called protective string, is installed between the surface and production strings. The inner string (i.e., production casing) typically extends from the ground surface to the toe of the horizontal well. Depending on the depth of the well and local geologic conditions, there may be one or more intermediate casing strings. The inner production casing is the only casing string that will experience the high pressures associated with the fracturing treatment.[82] Anticipated Marcellus Shale fracturing pressures range from 5,000 pounds per square inch (psi) to 10,000 psi, so production casing with a greater internal yield pressure than the anticipated fracturing pressure must be installed.

The last steps prior to fracturing are installation of a wellhead (referred to as a "frac tree") that is designed and pressure-rated specifically for the fracturing operation, and pressure testing of the hydraulic fracturing system. Photo 5.24 depicts a frac tree that is pressure-rated for 10,000 psi. Before perforating the casing and pumping fracturing fluid into the well, the operator pumps fresh water, brine or drilling mud to pressure test the production casing, frac tree and associated lines. Test pumping is performed to at least the maximum anticipated treatment pressure, which is maintained for a period of time while the operator monitors pressure gauges. The purpose of this test is to verify, prior to pumping fracturing fluid, that the casing, frac tree and associated lines will successfully hold pressure and contain the treatment. The test pressure may exceed the maximum anticipated treatment pressure, but must remain below the working pressure of the lowest rated component of the hydraulic fracturing system, including the production casing.

Flowback equipment, including pipes, manifolds, a gas-water separator and tanks are connected to the frac tree and this portion of the flowback system is pressure tested prior to flowing the well.

[82] For more details on wellbore casing and cement: see Appendix 8 for current casing and cementing practices required for all wells in New York, Appendix 9 for additional permit conditions for wells drilled within the mapped areas of primary and principal aquifers, and Chapter 7 and Appendix 10 for proposed new permit conditions to address high-volume hydraulic fracturing.

Photo 5.24 - Three Fortuna Energy wells being prepared for hydraulic fracturing, with 10,000 psi well head and goat head attached to lines. Troy PA. Source: New York State Department of Environmental Conservation 2009

The hydraulic fracturing process itself is conducted in stages by successively isolating, perforating and fracturing portions of the horizontal wellbore starting with the far end, or toe. Reasons for conducting the operation in stages are to maintain sufficient pressure to fracture the entire length of the wellbore,[83] to achieve better control of fracture placement and to allow changes from stage to stage to accommodate varying geological conditions along the wellbore if necessary.[84] The length of wellbore treated in each stage will vary based on site-specific geology and the characteristics of the well itself, but may typically be 300 to 500 feet. In that case, the multi-stage fracturing operation for a 4,000-foot lateral would consist of eight to 13 fracturing stages. Each stage may require 300,000 to 600,000 gallons of water, so that the entire multi-stage fracturing operation for a single well would require 2.4 million to 7.8 million gallons

[83] GPWC, April 2009, p. 58.

[84] GPWC, April 2009, p. 58.

of water.[85] More or less water may be used depending on local conditions, evolution in fracturing technology, or other factors which influence the operator's and service company's decisions.

The entire multi-stage fracturing operation for a single horizontal well typically takes two to five days, but may take longer for longer lateral wellbores, for many-stage jobs or if unexpected delays occur. Not all of this time is spent actually pumping fluid under pressure, as intervals are required between stages for preparing the hole and equipment for the next stage. Pumping rate may be as high as 1,260 to 3,000 gallons per minute (gpm).[86,87] At these rates, all the stages in the largest volume fracturing job described in the previous paragraph would require between approximately 40 and 100 hours of intermittent pumping during a 2- to 5-day period. Pumping rates may vary from job-to-job and some operators have reported pump rates in excess of 3,000 gpm and hydraulic fracturing at these higher rates could shorten the overall time spent pumping.

The time spent pumping is the only time, except for when the well is shut-in, that wellbore pressure exceeds pressure in the surrounding formation. Therefore, the hours spent pumping are the only time that fluid in fractures and in the rocks surrounding the fractures would move away from the wellbore instead of towards it. ICF International, under contract to NYSERDA, estimated the maximum rate of seepage in strata lying above the target Marcellus zone, assuming hypothetically that the entire bedrock column between the Marcellus and a fresh groundwater aquifer is hydraulically connected. Under most conditions evaluated by ICF, the seepage rate would be substantially less than 10 feet per day, or 5 inches per hour of pumping time.[88] More information about ICF's analysis is in Chapter 6 and in Appendix 11.

Within each fracturing stage is a series of sub-stages, or steps.[89, 90] The first step is typically an acid treatment, which may also involve corrosion inhibitors and iron controls. Acid cleans the

---

[85] Applications on file with the Department propose volumes on the lower end of this range. The higher end of the range is based on GWPC (April 2009), pp. 58-59, where an example of a single-stage Marcellus fracturing treatment using 578,000 gallons of fluid is presented. Stage lengths used in the above calculation (300 – 500 feet) were provided by Fortuna Energy and Chesapeake Energy in presentations to Department staff during field tours of operations in the northern tier of Pennsylvania.

[86] ICF Task 1, 2009, p. 3.

[87] GPWC, April 2009, p. 59.

[88] ICF Task 1, 2009, pp. 27-28.

[89] URS, 2009, pp. 2-12.

near-wellbore area accessed through the perforated casing and cement, while the other additives that may be used in this phase reduce rust formation and prevent precipitation of metal oxides that could plug the shale. The acid treatment is followed by the "slickwater pad," comprised primarily of water and a friction-reducing agent which helps optimize the pumping rate. Fractures form during this stage when the fluid pressure exceeds the minimum normal stress in the rock mass plus whatever minimal tensile stress exists.[91] The fractures are filled with fluid, and as the fracture width grows, more fluid must be pumped at the same or greater pressure exerted to maintain and propagate the fractures.[92] As proppant is added, other additives such as a gelling agent and crosslinker may be used to increase viscosity and improve the fluid's capacity to carry proppant. Fine-grained proppant is added first, and carried deepest into the newly induced fractures, followed by coarser-grained proppant. Breakers may be used to reduce the fluid viscosity and help release the proppant into the fractures. Biocides may also be added to inhibit the growth of bacteria that could interfere with the process and produce hydrogen sulfide. Clay stabilizers may be used to prevent swelling and migration of formation clays. The final step in the hydraulic fracturing process is a freshwater or brine flush to clean out the wellbore and equipment. After hydraulic fracturing is complete, the stage plugs are removed through a milling process routinely accomplished by a relatively small workover rig, snubbing unit and/or coiled tubing unit. A snubbing unit or coiled tubing unit may be required if the well is not dead or if pressure is anticipated after milling through the plugs. Stage plugs may be removed before or after initial flowback depending upon the type of plug used.

Photos 5.25 and 5.26 depict the same wellsite during and after hydraulic fracturing operations, with Photo 5.25 labeled to identify the equipment that is present onsite. Photo 5.27 is a labeled close-up of a wellhead and equipment at the site during hydraulic fracturing operations.

---

[90] GWPC, April 2009, pp. 58-60.

[91] ICF Task 1, 2009. p. 16.

[92] ICF Task 1, 2009. p. 16.

1
2
3
4
4
5
6
7
8
9
10
11
12
13
14
15
16
17
18
19

Photo 5.25 (Above) Hydraulic Fracturing Operation

These photos show a hydraulic fracturing operation at a Fortuna Energy multi-well site in Troy PA. At the time the photos were taken, preparations for fracturing were underway but fracturing had not yet occurred for any of the wells.

Hydraulic Fracturing Operation Equipment

1. Well head and frac tree with 'Goat Head' (See Figure 5.27 for more detail)
2. Flow line (for flowback & testing)
3. Sand separator for flowback
4. Flowback tanks
5. Line heaters
6. Flare stack
7. Pump trucks
8. Sand hogs
9. Sand trucks
10. Acid trucks
11. Frac additive trucks
12. Blender
13. Frac control and monitoring center
14. Fresh water impoundment
15. Fresh water supply pipeline
16. Extra tanks

Production equipment

17. Line heaters
18. Separator-meter skid
19. Production manifold

Photo 5.26 Fortuna multi-well pad after hydraulic fracturing of three wells and removal of most hydraulic fracturing equipment. Production equipment for wells on right side of photo. Source: Fortuna Energy, July, 2009.



Photo 5.27. Wellhead and Frac Equipment
A. Well head and frac tree (valves)
B. Goat Head (for frac flow connections)
C. Wireline (used to convey equipment into wellbore)
D. Wireline Blow Out Preventer
E. Wireline lubricator
F. Crane to support wireline equipment
G. Additional wells
H. Flow line (for flowback & testing)

5.10 Re-fracturing

Developers may decide to re-fracture a well to extend its economic life whenever the production rate declines significantly below past production rates or below the estimated reservoir potential.[93] According to ICF International, fractured Barnett Shale wells generally would benefit from re-fracturing within five years of completion, but the time between fracture stimulations can be less than one year or greater than ten years.[94] However, Marcellus operators with whom the Department has discussed this question have stated their expectation that re-fracturing will be a rare event.

It is too early in the development of shale reservoirs in New York to predict the frequency with which re-fracturing of horizontal wells, using the slickwater method, may occur. ICF provided some general information on the topic of re-fracturing.

Wells may be re-fractured multiple times, may be fractured along sections of the wellbore that were not previously fractured, and may be subject to variations from the original fracturing technique.[95] The Department notes that while one stated reason to re-fracture may be to treat sections of the wellbore that were not previously fractured, this scenario does not seem applicable to Marcellus Shale development. Current practice in the Marcellus Shale in the northern tier of Pennsylvania is to treat the entire lateral wellbore, in stages, during the initial procedure.

Several other reasons may develop to repeat the fracturing procedure at a given well. Fracture conductivity may decline due to proppant embedment into the fracture walls, proppant crushing, closure of fractures under increased effective stress as the pore pressure declines, clogging from fines migration, and capillary entrapment of liquid at the fracture and formation boundary.[96] Re-fracturing can restore the original fracture height and length, and can often extend the fracture length beyond the original fracture dimensions.[97] Changes in formation stresses due to the

---

[93] ICF Task 1, 2009, p. 18.

[94] ICF Task 1, 2009, p. 18.

[95] ICF Task 1, 2009, p. 17.

[96] ICF Task 1, 2009, p. 17.

[97] ICF Task 1, 2009, p. 17.

reduction in pressure from production can sometimes cause new fractures to propagate at a different orientation than the original fractures, further extending the fracture zone. [98]

Factors that influence the decision to re-fracture include past well production rates, experience with other wells in the same formation, the costs of re-fracturing, and the current price for gas.[99] Factors in addition to the costs of re-fracturing and the market price for gas that determine cost-effectiveness include the characteristics of the geologic formation and the time value of money.[100]

Regardless of how often it occurs, if the high-volume hydraulic fracturing procedure is repeated it will entail the same type and duration of surface activity at the well pad as the initial procedure. The rate of subsurface fluid movement during pumping operations would be the same as discussed above. It is important to note, however, that between fracturing operations, while the well is producing, flow direction is towards the fracture zone and the wellbore. Therefore, total fluid movement away from the wellbore as a result of repeated fracture treatments would be less than the sum of the distance moved during each fracture treatment.

5.11 Fluid Return

After the hydraulic fracturing procedure is completed and pressure is released, the direction of fluid flow reverses. The well is "cleaned up" by allowing water and excess proppant to flow up through the wellbore to the surface. Both the process and the returned water are commonly referred to as “flowback.”

5.11.1 Flowback Water Recovery

Flowback water recoveries reported from horizontal Marcellus wells in the northern tier of Pennsylvania range between 9 and 35 percent of the fracturing fluid pumped. Flowback water volume, then, could be 216,000 gallons to 2.7 million gallons per well, based on a pumped fluid estimate of 2.4 million to 7.8 million gallons, as presented in Section 5.9. This volume is generally recovered within two to eight weeks, then the well’s water production rate sharply

[98] ICF Task 1, 2009, pp. 17-18.

[99] ICF Task 1, 2009, p. 18.

[100] ICF Task 1, 2009, p. 18.

declines and levels off at a few barrels per day for the remainder of its producing life. URS Corporation reported that limited time-series data indicates that approximately 60 percent of the total flowback occurs in the first four days after fracturing.[101]

5.11.2 Flowback Water Handling at the Wellsite

As discussed throughout this document, the Department will require water-tight tanks for on-site (i.e., well pad) handling of flowback water for wells covered by the SGEIS.

5.11.3 Flowback Water Characteristics

The 1992 GEIS identified high TDS, chlorides, surfactants, gelling agents and metals as the components of greatest concern in spent gel and foam fracturing fluids (i.e., flowback). Slickwater fracturing fluids proposed for Marcellus well stimulation may contain other additives such as corrosion inhibitors, friction reducers and microbiocides, in addition to the contaminants of concern identified in the GEIS. Most fracturing fluid additives used in a well can be expected in the flowback water, although some are expected to be consumed in the well (e.g., strong acids) or react during the fracturing process to form different products (e.g., polymer precursors).

The following description of flowback water characteristics was provided by URS Corporation,[102] under contract to NYSERDA. This discussion is based on a limited number of analyses from out-of-state operations, without corresponding complete compositional information on the fracturing additives that were used at the source wells. The Department did not direct or oversee sample collection or analysis efforts. Most fracturing fluid components are not included as analytes in standard chemical scans of flowback samples that were provided to the Department, so little information is available to document whether and at what concentrations most fracturing chemicals occur in flowback water. Because of the limited availability at this time of flowback water quality data, conservative and strict mitigation measures regarding flowback water handling are proposed in Chapter 7, and additional data will be required for alternative proposals.

---

[101] URS, 2009, p. 3-2.

[102] URS, 2009, p. 3-2 & 2011, p. 3-2.

Flowback fluids include the fracturing fluids pumped into the well, which consists of water and additives discussed in Section 5.4; any new compounds that may have formed due to reactions between additives; and substances mobilized from within the shale formation due to the fracturing operation. Some portion of the proppant may return to the surface with flowback, but operators strive to minimize proppant return: the ultimate goal of hydraulic fracturing is to convey and deposit the proppant within fractures in the shale to maximize gas flow.

Marcellus Shale is of marine origin and, therefore, contains high levels of salt. This is further evidenced by analytical results of flowback provided to the Department by well operators and service companies from operations based in Pennsylvania. The results vary in level of detail. Some companies provided analytical results for one day for several wells, while other companies provided several analytical results for different days of the same well (i.e. time-series).

Typical classes of parameters present in flowback fluid are:

- Dissolved solids (chlorides, sulfates, and calcium);
- Metals (calcium, magnesium, barium, strontium);
- Suspended solids;
- Mineral scales (calcium carbonate and barium sulfate);
- Bacteria - acid producing bacteria and sulfate reducing bacteria;
- Friction reducers;
- Iron solids (iron oxide and iron sulfide);
- Dispersed clay fines, colloids & silts; and
- Acid gases (carbon dioxide, hydrogen sulfide).

A list of parameters detected in a limited set of analytical results is provided in Table 5.9. Typical concentrations of parameters other than radionuclides, based on limited data from Pennsylvania and West Virginia, are provided in Table 5.10 and Table 5.11. Flowback parameters were organized by CAS number, whenever available. Radionuclides are separately discussed and tabulated in Section 5.11.3.3.

Table 5.9 - Parameters present in a limited set of flowback analytical results[103] (Updated July 2011)

CAS Number	Parameters Detected in Flowback from PA and WV Operations
00087-61-6	1,2,3-Trichlorobenzene
00095-63-6	1,2,4-Trimethylbenzene
00108-67-8	1,3,5-Trimethylbenzene
00105-67-9	2,4-Dimethylphenol
00087-65-0	2,6-Dichlorophenol
00078-93-3	2-Butanone / Methyl ethyl ketone
00091-57-6	2-Methylnaphthalene
00095-48-7	2-Methylphenol
109-06-8	2-Picoline (2-methyl pyridine)
00067-63-0	2-Propanol / Isopropyl Alcohol / Isopropanol / Propan-2-ol
00108-39-4	3-Methylphenol
00106-44-5	4-Methylphenol
00072-55-9	4,4 DDE
00057-97-6	7,12-Dimethylbenz(a)anthracene
00064-19-7	Acetic acid
00067-64-1	Acetone
00098-86-2	Acetophenone
00107-13-1	Acrylonitrile
00309-00-2	Aldrin
07439-90-5	Aluminum
07440-36-0	Antimony
07664-41-7	Aqueous ammonia
12672-29-6	Aroclor 1248
07440-38-2	Arsenic
07440-39-3	Barium
00071-43-2	Benzene
00050-32-8	Benzo(a)pyrene
00205-99-2	Benzo(b)fluoranthene
191-24-2	Benzo(ghi)perylene
00207-08-9	Benzo(k)fluoranthene
00100-51-6	Benzyl alcohol
07440-41-7	Beryllium
00111-44-4	Bis(2-Chloroethyl) ether
00117-81-7	Bis(2-ethylhexyl)phthalate / Di (2-ethylhexyl) phthalate
07440-42-8	Boron
24959-67-9	Bromide
00075-25-2	Bromoform
07440-43-9	Cadmium
07440-70-2	Calcium
00124-38-9	Carbon Dioxide
00075-15-0	Carbondisulfide
00124-48-1	Chlorodibromomethane
00067-66-3	Chloroform
07440-47-3	Chromium

[103] This table contains information compiled from flowback analyses submitted to the Department by well operators as well as flowback information from the Marcellus Shale Coalition Study.

CAS Number	Parameters Detected in Flowback from PA and WV Operations
07440-48-4	Cobalt
07440-50-8	Copper
00057-12-5	Cyanide
00319-85-7	Cyclohexane (beta BHC)
00058-89-9	Cyclohexane (gamma BHC)
00055-70-3	Dibenz(a,h)anthracene
00075-27-4	Dichlorobromomethane
00084-74-2	Di-n-butyl phthalate
00122-39-4	Diphenylamine
00959-98-8	Endosulfan I
33213-65-9	Endosulfan II
07421-93-4	Endrin aldehyde
00107-21-1	Ethane-1,2-diol / Ethylene Glycol
00100-41-4	Ethyl Benzene
00206-44-0	Fluoranthene
00086-73-7	Fluorene
16984-48-8	Fluoride
00076-44-8	Heptachlor
01024-57-3	Heptachlor epoxide
00193-39-5	Indeno(1,2,3-cd)pyrene
07439-89-6	Iron
00098-82-8	Isopropylbenzene (cumene)
07439-92-1	Lead
07439-93-2	Lithium
07439-95-4	Magnesium
07439-96-5	Manganese
07439-97-6	Mercury
00067-56-1	Methanol
00074-83-9	Methyl Bromide
00074-87-3	Methyl Chloride
07439-98-7	Molybdenum
00091-20-3	Naphthalene
07440-02-0	Nickel
00086-30-6	N-Nitrosodiphenylamine
00085-01-8	Phenanthrene
00108-95-2	Phenol
57723-14-0	Phosphorus
07440-09-7	Potassium
00057-55-6	Propylene glycol
00110-86-1	Pyridine
00094-59-7	Safrole
07782-49-2	Selenium
07440-22-4	Silver
07440-23-5	Sodium
07440-24-6	Strontium
14808-79-8	Sulfate
14265-45-3	Sulfite
00127-18-4	Tetrachloroethylene
07440-28-0	Thallium

CAS Number	Parameters Detected in Flowback from PA and WV Operations
07440-32-6	Titanium
00108-88-3	Toluene
07440-62-2	Vanadium
07440-66-6	Zinc
	2-Picoline
	Alkalinity
	Alkalinity, Carbonate, as CaCO3
	Alpha radiation
	Aluminum, Dissolved
	Barium Strontium P.S.
	Barium, Dissolved
	Beta radiation
	Bicarbonates
	Biochemical Oxygen Demand
	Cadmium, Dissolved
	Calcium, Dissolved
	Cesium 137
	Chemical Oxygen Demand
	Chloride
	Chromium (VI)
	Chromium (VI), dissolved
	Chromium, (III)
	Chromium, Dissolved
	Cobalt, dissolved
	Coliform
	Color
	Conductivity
	Hardness
	Heterotrophic plate count
	Iron, Dissolved
	Lithium, Dissolved
	Magnesium, Dissolved
	Manganese, Dissolved
	Nickel, Dissolved
	Nitrate, as N
	Nitrogen, Total as N
	Oil and Grease
	Petroleum hydrocarbons
	pH
	Phenols
	Potassium, Dissolved
	Radium
	Radium 226
	Radium 228
	Salt
	Scale Inhibitor
	Selenium, Dissolved
	Silver, Dissolved
	Sodium, Dissolved

CAS Number	Parameters Detected in Flowback from PA and WV Operations
	Strontium, Dissolved
	Sulfide
	Surfactants
	Total Alkalinity
	Total Dissolved Solids
	Total Kjeldahl Nitrogen
	Total Organic Carbon
	Total Suspended Solids
	Volatile Acids
	Xylenes
	Zinc, Dissolved
	Zirconium

Parameters listed in Table 5.9, Table 5.10 and Table 5.11 are based on analytical results of flowback from operations in Pennsylvania or West Virginia. All information is for operations in the Marcellus Shale, however it is not from a single comprehensive study. The data are based on analyses performed by different laboratories; most operators provided only one sample/analysis per well, a few operators provided time-series samples for a single well; the different samples were analyzed for various parameters with some overlap of parameters. Even though the data are not strictly comparable, they provide valuable insight on the likely composition of flowback at New York operations.

Table 5.10 - Typical concentrations of flowback constituents based on limited samples from PA and WV, and regulated in NY[104,105] (Revised July 2011)

CAS #	Parameter Name	Total Number of Samples	Number of Detects	Min	Median	Max	Units
00067-64-1	Acetone	3	1	681	681	681	µg/L
	Acidity, Total	4	4	101	240	874	mg/L
	Alkalinity [106]	155	155	0	153	384	mg/L
	Alkalinity, Carbonate, as $CaCO_3$	164	163	0	9485	48336	mg/L
	Total Alkalinity	5	5	28	91	94	mg/L
07439-90-5	Aluminum	43	12	0.02	0.07	1.2	mg/L
	Aluminum, Dissolved	22	1	1.37	1.37	1.37	mg/L
07440-36-0	Antimony	34	1	0.26	0.26	0.26	mg/L
07664-41-7	Aqueous ammonia	48	45	11.3	44.8	382	mg/L
07440-38-2	Arsenic	43	7	0.015	0.09	0.123	mg/L
07440-39-3	Barium	48	47	0.553	1450	15700	mg/L
	Barium, Dissolved	22	22	0.313	212	19200	mg/L
00071-43-2	Benzene	35	14	15.7	479.5	1950	µg/L
07440-41-7	Beryllium	43	1	422	422	422	mg/L
	Bicarbonates	150	150	0	183	1708	mg/L
	Biochemical Oxygen Demand	38	37	3	200	4450	mg/L
00117-81-7	Bis(2-ethylhexyl)phthalate	20	2	10.3	15.9	21.5	µg/L
07440-42-8	Boron	23	9	0.539	2.06	26.8	mg/L
24959-67-9	Bromide	15	15	11.3	607	3070	mg/L
00075-25-2	Bromoform	26	2	34.8	36.65	38.5	µg/L
07440-43-9	Cadmium	43	6	0.007	0.025	1.2	mg/L
	Cadmium, Dissolved	22	2	0.017	0.026	0.035	mg/L
07440-70-2	Calcium	187	186	29.9	4241	123000	mg/L
	Calcium, Dissolved	3	3	2360	22300	31500	mg/L
	Cesium 137 [107]	16	2	9.9	10.2	10.5	pCi/L
	Chemical Oxygen Demand	38	38	223	5645	33300	mg/L
	Chloride	193	193	287	56900	228000	mg/L
00124-48-1	Chlorodibromomethane	26	2	3.28	3.67	4.06	µg/L
07440-47-3	Chromium	43	9	0.009	0.082	760	mg/L
	Chromium (VI), dissolved	19	10	0.0126	0.539	7.81	mg/L

[104] Table 5.9 was provided by URS Corporation (based on data submitted to the Department) with the following note: Information presented is based on limited data from Pennsylvania and West Virginia. Characteristics of flowback from the Marcellus Shale in New York are expected to be similar to flowback from Pennsylvania and West Virginia, but not identical. In addition, the raw data for these tables came from several sources, with likely varying degrees of reliability. Also, the analytical methods used were not all the same for given parameters. Sometimes laboratories need to use different analytical methods depending on the consistency and quality of the sample; sometimes the laboratories are only required to provide a certain level of accuracy. Therefore, the method detection limits may be different. The quality and composition of flowback from a single well can also change within a few days soon after the well is fractured. This data does not control for any of these variables. Additionally, it should be noted that several of these compounds could be traced back to potential laboratory contamination. Further comparisons of analytical results with those results from associated laboratory method blanks may be required to further assess the extent of actual concentrations found in field samples versus elevated concentrations found in field samples due to blank contamination.

[105] This table does not include results from the Marcellus Shale Coalition Study.

[106] Different data sources reported alkalinity in different and valid forms. Total alkalinity reported here is smaller than carbonate alkalinity because the data came from different sources.

[107] Regulated under beta particles [19].

CAS #	Parameter Name	Total Number of Samples	Number of Detects	Min	Median	Max	Units
	Chromium, Dissolved	22	2	0.058	0.075	0.092	mg/L
07440-48-4	Cobalt	30	6	0.03	0.3975	0.62	mg/L
	Cobalt, dissolved	19	1	0.489	0.489	0.489	mg/L
	Coliform, Total	5	2	1	42	83	Col/100mL
	Color	3	3	200	1000	1250	PCU
07440-50-8	Copper	43	8	0.01	0.0245	0.157	mg/L
00057-12-5	Cyanide	7	2	0.006	0.0125	0.019	mg/L
00075-27-4	Dichlorobromomethane	29	1	2.24	2.24	2.24	µg/L
00100-41-4	Ethyl Benzene	38	14	3.3	53.6	164	µg/L
16984-48-8	Fluoride	4	2	5.23	392.615	780	mg/L
	Heterotrophic plate count	5	3	25	50	565	CFU/mL
07439-89-6	Iron	193	168	0	29.2	810	mg/L
	Iron, Dissolved	34	26	6.75	63.25	196	mg/L
07439-92-1	Lead	43	6	0.008	0.035	27.4	mg/L
	Lithium	13	13	34.4	90.4	297	mg/L
	Lithium, Dissolved	4	4	24.5	61.35	144	mg/L
07439-95-4	Magnesium	193	180	9	177	3190	mg/L
	Magnesium, Dissolved	3	3	218	2170	3160	mg/L
	Mg as CaCO3	145	145	36	547	8208	mg/L
07439-96-5	Manganese	43	29	0.15	1.89	97.6	mg/L
	Manganese, Dissolved	22	12	0.401	2.975	18	mg/L
07439-97-6	Mercury	30	2	0.0006	0.295	0.59	mg/L
00074-83-9	Methyl Bromide	26	1	2.04	2.04	2.04	µg/L
00074-87-3	Methyl Chloride	26	1	15.6	15.6	15.6	µg/L
07439-98-7	Molybdenum	34	12	0.16	0.44	1.08	mg/L
00091-20-3	Naphthalene	23	1	11.3	11.3	11.3	µg/L
07440-02-0	Nickel	43	15	0.01	0.03	0.137	mg/L
	Nickel, Dissolved	22	2	0.03	0.0715	0.113	mg/L
	Nitrate, as N	1	1	0.025	0.025	0.025	mg/L
	Nitrogen, Total as N	1	1	13.4	13.4	13.4	mg/L
	Oil and Grease	39	9	5	17	1470	mg/L
	Petroleum hydrocarbons	1	1	0.21	0.21	0.21	mg/L
	pH	191	191	0	6.6	8.58	S.U.
00108-95-2	Phenol	20	1	459	459	459	µg/L
	Phenols	35	5	0.05	0.191	0.44	mg/L
57723-14-0	Phosphorus, as P	3	3	0.89	1.85	4.46	mg/L
07440-09-7	Potassium	33	17	15.5	125	7810	mg/L
	Potassium, Dissolved	3	3	84.2	327	7080	mg/L
	Scale Inhibitor	145	145	315	744	1346	mg/L
07782-49-2	Selenium	34	1	0.058	0.058	0.058	mg/L
	Selenium, Dissolved	22	1	1.06	1.06	1.06	mg/L
07440-22-4	Silver	43	3	0.129	0.204	6.3	mg/L
	Silver, Dissolved	22	2	0.056	0.0825	0.109	mg/L
07440-23-5	Sodium	42	41	83.1	23500	96700	mg/L
	Sodium, Dissolved	3	3	9290	54800	77400	mg/L
07440-24-6	Strontium	36	36	0.501	1115	5841	mg/L
	Strontium, Dissolved	22	21	8.47	629	7290	mg/L
14808-79-8	Sulfate (as SO_4)	193	169	0	1	1270	mg/L
	Sulfide (as S)	8	1	29.5	29.5	29.5	mg/L
14265-45-3	Sulfite (as SO_3)	3	3	2.56	64	64	mg/L
	Surfactants [108]	12	12	0.1	0.21	0.61	mg/L

[108] Regulated under foaming agents.

CAS #	Parameter Name	Total Number of Samples	Number of Detects	Min	Median	Max	Units
00127-18-4	Tetrachloroethylene	26	1	5.01	5.01	5.01	µg/L
07440-28-0	Thallium	34	2	0.1	0.18	0.26	mg/L
07440-32-6	Titanium	25	1	0.06	0.06	0.06	mg/L
00108-88-3	Toluene	38	15	2.3	833	3190	µg/L
	Total Dissolved Solids	193	193	1530	63800	337000	mg/L
07440-62-2	Vanadium	24	1	40.4	40.4	40.4	mg/L
	Total Kjeldahl Nitrogen	25	25	37.5	122	585	mg/L
	Total Organic Carbon [109]	28	23	69.2	449	1080	mg/L
	Total Suspended Solids	43	43	16	129	2080	mg/L
	Xylenes	38	15	15.3	444	2670	µg/L
07440-66-6	Zinc	43	18	0.011	0.036	8570	mg/L
	Zinc, Dissolved	22	1	0.07	0.07	0.07	mg/L
	Fluid Density	145	145	8.39004	8.7	9.2	lb/gal
	Hardness by Calculation	170	170	203	11354	98000	mg $CaCO_3$/L
	Salt %	145	145	0.9	5.8	13.9	%
	Specific Conductivity	15	15	1030	110000	165000	pmhos/cm
	Specific Gravity	150	154	0	1.04	1.201	
	Temperature	31	31	0	15.3	32	°C
	Temperature	145	145	24.9	68	76.1	°F

Table 5.11 - Typical concentrations of flowback constituents based on limited samples from PA and WV, not regulated in NY[110](Revised July 2011)

Parameter Name	Total Number of Samples	Detects	Min	Median	Max	Units
Barium Strontium P.S.	145	145	17	1320	6400	mg/L
Carbon Dioxide	5	5	193	232	294	mg/L
Zirconium	19	1	0.054	0.054	0.054	mg/L

[109] Regulated via BOD, COD and the different classes/compounds of organic carbon.
[110] Table 5-10.

Recognizing the dearth of comparable flowback information that existed at that time within the Marcellus Shale, the Marcellus Shale Coalition (MSC) facilitated a more rigorous study in 2009. The study:

- Gathered and analyzed flowback samples from 19 gas well sites (names A through S) in Pennsylvania or West Virginia;
- Took samples at different points in time, typically of the influent water stream, and flowback water streams 1, 5, 14, and 90 days after stimulating the well. In addition, the water supply and the fracturing fluid (referred to as Day 0) were also sampled at a few locations;
- Included both vertical and horizontal wells;
- All samples were collected by a single contractor;
- All analyses were performed by a single laboratory;
- Sought input from regulatory agencies in Pennsylvania and West Virginia; and
- Most samples were analyzed for conventional parameters, Metals, VOCs, Semi-Volatile Organic Compounds (SVOCs), Organochlorine Pesticides, Polychlorinated Biphenyls (PCBs), an Organophosphorus Pesticide, Alcohols, Glycols, and Acids. The specific parameters analyzed in the MSC report are listed by class as follows:
    - 29 conventional parameters (presented in Table 5.12);
    - 59 total or dissolved metals (presented in Table 5.13);
    - 70 VOCs (presented in Table 5.14);
    - 107 SVOCs (presented in Table 5.15);
    - 20 Organochlorine Pesticides (presented in Table 5.16);
    - 7 PCB Arochlors (presented in Table 5.17);
    - 1 Organophosphorus Pesticide (presented in Table 5.18);
    - 5 Alcohols (presented in Table 5.19);
    - 2 Glycols (presented in Table 5.20); and
    - 4 Acids (presented in Table 5.21).

Table 5.12 - Conventional Analytes In MSC Study (New July 2011)

Acidity	Nitrate as N	Total phosphorus
Amenable cyanide	Nitrate-nitrite	Total suspended solids
Ammonia nitrogen	Nitrite as N	Turbidity
Biochemical oxygen demand	Oil & grease (HEM)	Total cyanide
Bromide	Specific conductance	Total sulfide
Chemical oxygen demand (COD)	Sulfate	pH
Chloride	TOC	Total recoverable phenolics
Dissolved organic carbon	Total alkalinity	Sulfite
Fluoride	Total dissolved solids	MBAS (mol.wt 320)
Hardness, as $CaCO_3$	Total Kjeldahl nitrogen	

Table 5.13 - Total and Dissolved Metals Analyzed In MSC Study (New July 2011)

	Copper	Silver
Aluminum-dissolved	Copper-dissolved	Silver-dissolved
Antimony	Iron	Sodium
Antimony-dissolved	Iron-dissolved	Sodium-dissolved
Arsenic	Lead	Strontium
Arsenic-dissolved	Lead-dissolved	Strontium-dissolved
Barium	Lithium	Thallium
Barium-dissolved	Lithium-dissolved	Thallium-dissolved
Beryllium	Magnesium	Tin
Beryllium-dissolved	Magnesium-dissolved	Tin-dissolved
Boron	Manganese	Titanium
Boron-dissolved	Manganese-dissolved	Titanium-dissolved
Cadmium	Molybdenum	Trivalent chromium
Cadmium-dissolved	Molybdenum-dissolved	Zinc
Calcium	Nickel	Zinc-dissolved
Calcium-dissolved	Nickel-dissolved	Hexavalent chromium-dissolved
Chromium	Potassium	Hexavalent chromium
Chromium-dissolved	Potassium-dissolved	Mercury
Cobalt	Selenium	Mercury-dissolved
Cobalt-dissolved	Selenium-dissolved	

Table 5.14 - Volatile Organic Compounds Analyzed in MSC Study (New July 2011)

	2-Chloroethyl vinyl ether	Ethylbenzene
1,1,1-Trichloroethane	2-Hexanone	Isopropylbenzene
1,1,2,2-Tetrachloroethane	4-Chlorotoluene	Methyl tert-butyl ether (MTBE)
1,1,2-Trichloroethane	4-Methyl-2-pentanone (MIBK)	Methylene chloride
1,1-Dichloroethane	Acetone	Naphthalene
1,1-Dichloroethene	Acrolein	n-Butylbenzene
1,1-Dichloropropene	Acrylonitrile	n-Propylbenzene
1,2,3-Trichlorobenzene	Benzene	p-Isopropyltoluene
1,2,3-Trichloropropane	Benzyl chloride	sec-Butylbenzene
1,2,4-Trichlorobenzene	Bromobenzene	Styrene
1,2,4-Trimethylbenzene	Bromodichloromethane	tert-butyl acetate
1,2-Dibromo-3-chloropropane	Bromoform	tert-Butylbenzene
1,2-Dibromoethane (EDB)	Bromomethane	Tetrachloroethene
1,2-Dichlorobenzene	Carbon disulfide	tetrahydrofuran
1,2-Dichloroethane	Carbon tetrachloride	Toluene
1,2-Dichloropropane	Chlorobenzene	trans-1,2-Dichloroethene
1,3,5-Trimethylbenzene	Chloroethane	trans-1,3-Dichloropropene
1,3-Dichlorobenzene	Chloroform	Trichloroethene
1,3-Dichloropropane	Chloromethane	Trichlorofluoromethane
1,4-Dichlorobenzene	cis-1,2-Dichloroethene	Vinyl acetate
1,4-Dioxane	cis-1,3-Dichloropropene	Vinyl chloride
1-chloro-4-trifluoromethylbenzene	Dibromochloromethane	Xylenes (total)
2,2-Dichloropropane	Dibromomethane	
2-Butanone	Dichlorodifluoromethane	

Table 5.15 - Semi-Volatile Organics Analyzed in MSC Study (New July 2011)

1,2,4,5-Tetrachlorobenzene	7,12-Dimethylbenz(a)anthracene	Hexachlorocyclopentadiene
1,2-Diphenylhydrazine	Acenaphthene	Hexachloroethane
1,3-Dinitrobenzene	Acenaphthylene	Hexachloropropene
1,4-Naphthoquinone	Acetophenone	Indeno(1,2,3-cd)pyrene
1-Naphthylamine	Aniline	Isodrin
2,3,4,6-Tetrachlorophenol	Aramite	Isophorone
2,3,7,8-TCDD	Benzidine	Isosafrole
2,4,5-Trichlorophenol	Benzo(a)anthracene	Methyl methanesulfonate
2,4,6-Trichlorophenol	Benzo(a)pyrene	Nitrobenzene
2,4-Dimethylphenol	Benzo(b)fluoranthene	N-Nitrosodiethylamine
2,4-Dinitrophenol	Benzo(ghi)perylene	N-Nitrosodimethylamine
2,4-Dinitrotoluene	Benzo(k)fluoranthene	N-Nitrosodi-n-butylamine
2,6-Dichlorophenol	Benzyl alcohol	N-Nitrosodi-n-propylamine
2,6-Dinitrotoluene	bis(2-Chloroethoxy)methane	N-Nitrosodiphenylamine
2-Acetylaminofluorene	bis(2-Chloroethyl) ether	N-Nitrosomethylethylamine
2-Chloronaphthalene	bis(2-Chloroisopropyl) ether	N-Nitrosomorpholine
2-Chlorophenol	bis(2-Ethylhexyl) phthalate	N-Nitrosopiperidine
2-Methylnaphthalene	Butyl benzyl phthalate	N-Nitrosopyrrolidine
2-Methylphenol	Chlorobenzilate	O,O,O-Triethyl phosphorothioate
2-Naphthylamine	Chrysene	o-Toluidine
2-Nitroaniline	Diallate	Parathion
2-Nitrophenol	Dibenz(a,h)anthracene	p-Dimethylaminoazobenzene
2-Picoline	Dibenzofuran	Pentachlorobenzene
3,3'-Dichlorobenzidine	Diethyl phthalate	Pentachloroethane
3-Methylcholanthrene	Dimethoate	Pentachloronitrobenzene
3-Methylphenol & 4-Methylphenol	Dimethyl phthalate	Pentachlorophenol
3-Nitroaniline	Di-n-butyl phthalate	Phenanthrene
4,6-Dinitro-2-methylphenol	Di-n-octyl phthalate	Phenol
4-Aminobiphenyl	Dinoseb	Phorate
4-Bromophenyl phenyl ether	Diphenylamine	Pronamide
4-Chloro-3-methylphenol	Disulfoton	Pyrene
4-Chloroaniline	Ethyl methanesulfonate	Pyridine
4-Chlorophenyl phenyl ether	Fluoranthene	Safrole
4-Nitroaniline	Fluorene	Thionazin
4-Nitrophenol	Hexachlorobenzene	Tetraethyldithiopyrophosphate
5-Nitro-o-toluidine	Hexachlorobutadiene	

Table 5.16 - Organochlorine Pesticides Analyzed in MSC Study (New July 2011)

4,4'-DDD	delta-BHC	Endrin ketone
4,4'-DDE	Dieldrin	gamma-BHC (Lindane)
4,4'-DDT	Endosulfan I	Heptachlor
Aldrin	Endosulfan II	Heptachlor epoxide
alpha-BHC	Endosulfan sulfate	Methoxychlor
beta-BHC	Endrin	Toxaphene
Chlordane	Endrin aldehyde	

Table 5.17 - PCBs Analyzed in MSC Study (New July 2011)

Aroclor 1016	Aroclor 1242	Aroclor 1260
Aroclor 1221	Aroclor 1248	
Aroclor 1232	Aroclor 1254	

Table 5.18 - Organophosphorus Pesticides Analyzed in MSC Study (New July 2011)

Ethyl parathion

Table 5.19 - Alcohols Analyzed in MSC Study (New July 2011)

2-Propanol	Ethanol	n-Propanol
Butyl alcohol	Methanol	

Table 5.20 - Glycols Analyzed in MSC Study (New July 2011)

Ethylene glycol
Propylene glycol

Table 5.21 - Acids Analyzed in MSC Study (New July 2011)

Acetic acid	Propionic acid
Butyric acid	Volatile acids

Table 5.22 is a summary of parameter classes analyzed for (shown with a "•") at each well site. Table 5.23 is a summary of parameters detected at quantifiable levels. The check mark (√) indicates that several samples detected many parameters within a class. The MSC Study Report lists the following qualifiers associated with analytical results:

The sample was diluted (from 1X, which means no dilution, to up to 1000X) due to concentrations of analytes exceeding calibration ranges of the instrumentation or due to potential matrix effect. Laboratories use best judgment when analyzing samples at the lowest dilution factors allowable without causing potential damage to the instrumentation;

The analyte was detected in the associated lab method blank for the sample. Sample results would be flagged with a laboratory-generated single letter qualifier (i.e., "B");

The estimated concentration of the analyte was detected between the method detection limit and the reporting limit. Sample results would be flagged with a laboratory-generated single letter qualifier (i.e., "J"). These results should be considered as estimated concentrations; and

The observed value was less than the method detection limit. These results will be flagged with a "U."

Table 5.22 - Parameter Classes Analyzed for in the MSC Study (New July 2011)

	A	B	C	D	E	F	G	H	I	J	K	L	M	N	O	P	Q	R	S
Conventional Analyses	•	•	•	•	•	•	•	•	•	•	•	•	•	•	•	•	•	•	•
Metals	•	•	•	•	•	•	•	•	•	•	•	•	•	•	•	•	•	•	•
VOCs	•	•	•	•	•	•	•	•	•	•	•	•	•	•	•	•	•	•	•
SVOC	•	•	•	•	•	•	•	•	•	•	•	•	•	•	•	•	•	•	•
Organochlorine Pesticides	•	•	•	•	•	•	•	•	•	•	•	•	•	•	•	•	•	•	•
PCBs	•	•	•	•	•	•	•	•	•	•	•	•	•	•	•	•	•	•	•
Organophosphorus Pesticides	•	•	•	•	•	•	•	•	•	•	•	•	•	•	•	•	•	•	•
Alcohols	NA	•	NA	•	•	•	•	•	•	•	•	•	•	•	•	•	•	•	•
Glycols	NA	•	NA	•	•	•	•	•	•	•	•	•	•	•	•	•	•	•	•
Acids	NA	NA	NA	•	•	•	•	•	•	•	•	•	•	•	•	•	•	•	•

Table 5.23 - Parameter Classes Detected in Flowback Analyticals in MSC Study (New July 2011)

	# parameters analyzed for	A	B	C	D	E	F	G	H	I	J	K	L	M	N	O	P	Q	R	S
Conventional Analyses	29	√	√	√	√	√	√	√	√	√	√	√	√	√	√	√	√	√	√	√
Metals	59	√	√	√	√	√	√	√	√	√	√	√	√	√	√	√	√	√	√	√
VOCs	70	7	6	1	2	2	6	1	5	2	2	3	7	2	1	2	7	1	5	5
SVOC	107	3	6	1	5	3	6	2	2	9	8	6	2	1	1	1	6	1	7	6
Organochlorine Pesticides	20	0	0	1	1	0	1	0	2	1	2	1	1	1	0	0	0	2	3	2
PCBs	7	0	0	0	0	0	0	0	0	0	0	0	0	0	0	0	0	0	1	0
Organophosphorus Pesticides	1	0	0	0	0	0	0	0	0	0	0	0	0	0	0	0	0	0	0	0
Alcohols	5	0	1	0	2	0	1	0	0	0	0	0	0	0	0	0	0	0	0	0
Glycols	2	0	1	0	2	0	1	0	0	0	0	0	0	0	0	0	0	0	0	0
Acids	4	0	0	0	0	1	1	1	1	1	1	1	1	1	2	1	1	1	2	2

Metals and conventional parameters were detected and quantified in many of the samples and these observations are consistent with parameters listed in Table 5.9. However, the frequency of occurrence of other parameter classes was much lower: Table 5.23 summarizes the number of VOCs, SVOCs, PCBs, Pesticides, Alcohols, Glycols, and Acids observed in samples taken from each well. For the purposes of Table 5.23, if a particular parameter was detected in any sample from a single well, whether detected in one or all five (Day 0, 1, 5, 14 or 90) samples, it was considered to be one parameter.

- Between 1 and 7 of the 70 VOCs were detected in samples from well sites A through S. VOCs detected include:

1,2,3-Trichlorobenzene	Benzene	Isopropylbenzene
1,2,4-Trimethylbenzene	Bromoform	Naphthalene
1,3,5-Trimethylbenzene	Carbondisulfide	Toluene
2-Butanone	Chloroform	Xylenes
Acetone	Chloromethane	
Acrylonitrile	Ethylbenzene	

- Between 1 and 9 of the 107 SVOCs were detected in samples from well sites A through S. SVOCs detected include:

2,4-Dimethylphenol	Benzo(b)fluoranthene	Fluoranthene
2,6-Dichlorophenol	Benzo(ghi)perylene	Fluorene
2-Methylnaphthalene	Benzo(k)fluoranthene	Indeno(1,2,3-cd)pyrene
2-Methylphenol	Benzyl alcohol	N-Nitrosodiphenylamine
2-Picoline	bis(2-Chloroethyl) ether	Phenanthrene
3-Methylphenol & 4-Methylphenol	bis(2-Ethylhexyl) phthalate	Phenol
7,12-Dimethylbenz(a)anthracene	Dibenz(a,h)anthracene	Pyridine
Acetophenone	Di-n-butyl phthalate	Safrole
Benzo(a)pyrene	Diphenylamine	

- At most, 3 of the 20 Organochlorine Pesticides were detected. Organochlorine Pesticides detected include:

4,4 DDE	cyclohexane (gamma BHC)	endrin aldehyde
Aldrin	endosulfan I	Heptachlor
cyclohexane (beta BHC)	endosulfan II	heptachlor epoxide

- Only 1 (Aroclor 1248) of the 7 PCBs was detected, and that was only from one well site;
- Only 1 Organophosphorus Pesticide was analyzed for, but it was not detected in any sample;
- Of the 5 Alcohols analyzed for, 2 were detected at one well site and 1 each was detected at two well sites. Alcohols that were detected include 2-propanol and methanol;
- Of the 2 Glycols (Ethylene glycol and Propylene glycol) analyzed for, 1 each was detected at three well sites; and
- Of the 4 Acids analyzed for, 1 or 2 Acids (Acetic acid and Volatile Acids) were detected at several well sites.

Some parameters found in analytical results may be due to additives or supply water used in fracturing or drilling; some may be due to reactions between different additives; while others may have been mobilized from within the formation; still other parameters may have been contributed from multiple sources. Some of the volatile and semi-volatile analytical results may be traced back to potential laboratory contamination due to improper ventilation; due to chromatography column breakdown; or due to chemical breakdown of compounds during injection onto the instrumentation. Further study would be required to identify the specific origin of each parameter.

Nine pesticides and one PCB were identified by the MSC Study that were not identified by the flowback analytical results previously received from industry; all other parameters identified in the MSC study were already identified in the additives and/or flowback information received from industry.

Pesticides and PCBs do not originate within the shale play. If pesticides or PCBs were present in limited flowback samples in Pennsylvania or West Virgina, pesticides or PCBs would likely have been introduced to the shale or water during drilling or fracturing operations. Whether the pesticides or PCBs were introduced via additives or source water could not be evaluated with available information.

5.11.3.1 Temporal Trends in Flowback Water Composition

The composition of flowback water changes with time over the course of the flowback process, depending on a variety of factors. Limited time-series field data from Marcellus Shale flowback water, including data from the MSC Study Report, indicate that:

- The concentrations of total dissolved solids (TDS), chloride, and barium increase;
- The levels of radioactivity increase,[111] and sometimes exceed MCLs;
- Calcium and magnesium hardness increases;
- Iron concentrations increase, unless iron-controlling additives are used;
- Sulfate levels decrease;
- Alkalinity levels decrease, likely due to use of acid; and
- Concentrations of metals increase.[112]

Available literature cited by URS corroborates the above summary regarding the changes in composition with time for TDS, chlorides, and barium. Fracturing fluids pumped into the well, and mobilization of materials within the shale may be contributing to the changes seen in hardness, sulfate, and metals. The specific changes would likely depend on the shale formation, fracturing fluids used and fracture operations control.

5.11.3.2 NORM in Flowback Water

Several radiological parameters were detected in flowback samples, as shown in Table 5.24.

[111] Limited data from vertical well operations in NY have reported the following ranges of radioactivity: alpha 22.41 – 18950 pCi/L; beta 9.68 – 7445 pCi/L; Radium^{226} 2.58 - 33 pCi/L.

[112] Metals such as aluminum, antimony, arsenic, barium, boron, cadmium, calcium, cobalt, copper, iron, lead, lithium, magnesium, manganese, molybdenum, nickel, potassium, radium, selenium, silver, sodium, strontium, thallium, titanium, and zinc have been reported in flowback analyses. It is important to note that each well did not report the presence of all these metals.

Table 5.24 - Concentrations of NORM constituents based on limited samples from PA and WV (Revised July 2011)

CAS #	Parameter Name	Total Number of Samples	Number of Detects	Min	Median	Max	Units
--	Gross Alpha	15	15	22.41	--	18,950	pCi/L
--	Gross Beta	15	15	62	--	7,445	pCi/L
7440-14-4	Total Alpha Radium	6	6	3.8	--	1,810	pCi/L
7440-14-4	Radium-226	3	3	2.58	--	33	pCi/L
7440-14-4	Radium-228	3	3	1.15	--	18.41	pCi/L

5.12 Flowback Water Treatment, Recycling and Reuse

Operators have expressed the objective of maximizing their re-use of flowback water for subsequent fracturing operations at the same well pad or other well pads; this practice is increasing and continuing to evolve in the Marcellus Shale.[113] Reuse involves either straight dilution of the flowback water with fresh water or the introduction on-site of more sophisticated treatment options prior to flowback reuse. Originally operators focused on treating flowback water using polymers and flocculants to precipitate out and remove metals, but more recently operators have begun using filtration technologies to achieve the same goal.[114] As stated above, various on-site treatment technologies may be employed prior to reuse of flowback water. Regardless of the treatment objective, whether for reuse or direct discharge, the three basic issues that need consideration when developing water treatment technologies are:[115]

1. Influent (i.e., flowback water) parameters and their concentrations;
2. Parameters and their concentrations allowable in the effluent (i.e., in the reuse water); and
3. Disposal of residuals.

Untreated flowback water composition is discussed in Section 5.11.3. Table 5.25 summarizes allowable concentrations after treatment (and prior to potential additional dilution with fresh water).[116]

[113] ALL Consulting, 2010, p. 73.

[114] ALL Consulting, 2010, p. 73.

[115] URS, 2009, p. 5-2.

[116] URS, 2009, p. 5-3.

Table 5.25 - Maximum allowable water quality requirements for fracturing fluids, based on input from one expert panel on Barnett Shale (Revised July 2011)

Constituent	Concentration
Chlorides	3,000 - 90,000 mg/L
Calcium	350 - 1,000 mg/L
Suspended Solids	< 50 mg/L
Entrained oil and soluble organics	< 25 mg/L
Bacteria	< 100 cells/100 ml
Barium	Low levels

The following factors influence the decision to utilize on-site treatment and the selection of specific treatment options:[117]

Operational

- Flowback fluid characteristics, including scaling and fouling tendencies;
- On-site space availability;
- Processing capacity needed;
- Solids concentration in flowback fluid, and solids reduction required;
- Concentrations of hydrocarbons in flowback fluid, and targeted reduction in hydrocarbons;[118]
- Species and levels of radioactivity in flowback;
- Access to freshwater sources;
- Targeted recovery rate;
- Impact of treated water on efficacy of additives; and
- Availability of residuals disposal options.

[117] URS, 2009, p. 5-3.

[118] Liquid hydrocarbons have not been detected in all Marcellus Shale gas analyses.

Cost

- Capital costs associated with treatment system;
- Transportation costs associated with freshwater; and
- Increase or decrease in fluid additives from using treated flowback fluid.

Environmental

- On-site topography;
- Density of neighboring population;
- Proximity to freshwater sources;
- Other demands on freshwater in the vicinity; and
- Regulatory environment.

5.12.1 Physical and Chemical Separation[119]

Some form of physical and/or chemical separation will be required as a part of on-site treatment. Physical and chemical separation technologies typically focus on the removal of oil and grease[120] and suspended matter from flowback. Modular physical and chemical separation units have been used in the Barnett Shale and Powder River Basin plays.

Physical separation technologies include hydrocyclones, filters, and centrifuges; however, filtration appears to be the preferred physical separation technology. The efficiency of filtration technologies is controlled by the size and quantity of constituents within the flowback fluid as well as the pore size and total contact area of the membrane. To increase filtration efficiency, one vendor provides a vibrating filtration unit (several different pore sizes are available) for approximately $300,000; this unit can filter 25,000 gpd.

Microfiltration has been shown to be effective in lab-scale research, nanofiltration has been used to treat production brine from off-shore oil rigs, and modular filtration units have been used in

[119] URS, 2009, p. 5-6.

[120] Oil and grease are not expected in the Marcellus.

the Barnett Shale and Powder River Basin.[121] Nanofiltration has also been used in Marcellus development in Pennsylvania, though early experience there indicates that the fouling of filter packs has been a limiting constraint on its use.[122]

Chemical separation utilizes coagulants and flocculants to break emulsions (dissolved oil) and to remove suspended particles. The companion process of precipitation is accomplished by manipulating flowback chemistry such that constituents within the flowback (in particular, metals) will precipitate out of solution. This can also be performed sequentially, so that several chemicals will precipitate, resulting in cleaner flowback.

Separation and precipitation are used as pre-treatment steps within multi-step on-site treatment processes. Chemical separation units have been used in the Barnett Shale and Powder River Basin plays, and some vendors have proprietary designs for sequential precipitation of metals for potential use in the Marcellus Shale play.[123]

If flowback is to be treated solely for blending and re-use as fracturing fluid, chemical precipitation may be one of the only steps needed. By precipitation of scale-forming metals (e.g., barium, strontium, calcium, magnesium), minimal excess treatment may be required. Prices for chemical precipitation systems are dependent upon the cost of the treatment chemicals; one vendor quoted a 15 gpm system for $450,000 or a 500 gpm system for approximately $1 million, with costs ranging from $0.50 to $3.00 per barrel.

5.12.2 Dilution

The dilution option involves blending flowback water with freshwater to make it usable for future fracturing operations. Because high concentrations of different parameters in flowback water may adversely affect the desired fracturing fluid properties, 100% recycling is not always possible without employing some form of treatment.[124,125] Concentrations of chlorides, calcium, magnesium, barium, carbonates, sulfates, solids and microbes in flowback water may be too high

[121] URS 2011, p 5-6.

[122] Yoxtheimer, 2011 (personal communication).

[123] URS 2011, p 5-7.

[124] URS, 2009, p. 5-1.

[125] ALL Consulting, 2010, p. 73.

to use as-is, meaning that some form of physical and/or chemical separation is typically needed prior to recycling flowback.[126] In addition, the practice of blending flowback with freshwater involves balancing the additional freshwater water needs with the additional additive needs.[127] For example, the demand for friction reducers increases when the chloride concentration increases; the demand for scale inhibitors increases when concentrations of calcium, magnesium, barium, carbonates, or sulfates increase; biocide requirements increase when the concentration of microbes increases. These considerations do not constrain reuse because both the dilution ratio and the additive concentrations can be adjusted to achieve the desired properties of the fracturing fluid.[128] In addition, service companies and chemical suppliers may develop additive products that are more compatible with the aforementioned flowback water parameters.

5.12.2.1 Reuse

The SRBC's reporting system for water usage within the Susquehanna River Basin (SRB) has provided a partial snapshot of flowback water reuse specific to Marcellus development. For the period June 1, 2008 to June 1, 2011, operators in the SRB in Pennsylvania reused approximately 311 million gallons of the approximately 2.14 billion gallons withdrawn and delivered to Marcellus well pads. The SRBC data indicate that an average of 4.27 million gallons of water were used per well; this figure reflects an average of 3.84 million gallons of fresh water and 0.43 million gallons of reused flowback water per well.[129] The current limiting factors on flowback water reuse are the volume of flowback water recovered and the timing of upcoming fracture treatments.[130] Treatment and reuse of flowback water on the same well pad reduces the number of truck trips needed to haul flowback water to another destination.

Operators may propose to store flowback water prior to or after dilution in on-site tanks, which are discussed in Section 5.11.2. The tanks may be set up to segregate flowback based on estimated water quality. Water that is suitable for reuse with little or no treatment can be stored separately from water that requires some degree of treatment, and any water deemed unsuitable

[126] URS, 2009, p. 5-2.

[127] URS, 2009, p. 5-2.

[128] ALLConsulting, 2010, p. 74.

[129] SRBC, 2011.

[130] ALL Consulting, 2010, p. 74.

for reuse can then be separated for appropriate disposal.[131] An example of the composition of a fracturing solution that includes recycled flowback water is shown in Figure 5.6.

Figure 5.6 - Example Fracturing Fluid Composition Including Recycled Flowback Water (New July 2011)

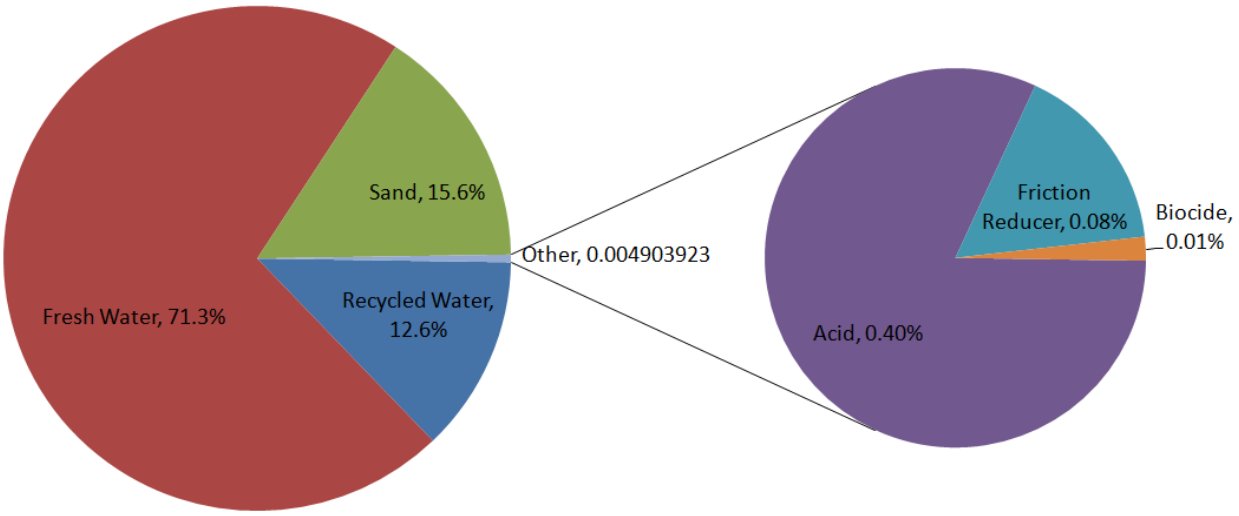

[131] ALL Consulting, 2010, p. 74.

5.12.3 Other On-Site Treatment Technologies[132]

One example of an on-site treatment technology configuration is illustrated in Figure 5.7. The parameters treated are listed at the bottom of the figure. The next few sections present several on-site treatment technologies that have been used to some extent in other U.S. gas-shale plays.

Figure 5.7 - One configuration of potential on-site treatment technologies.

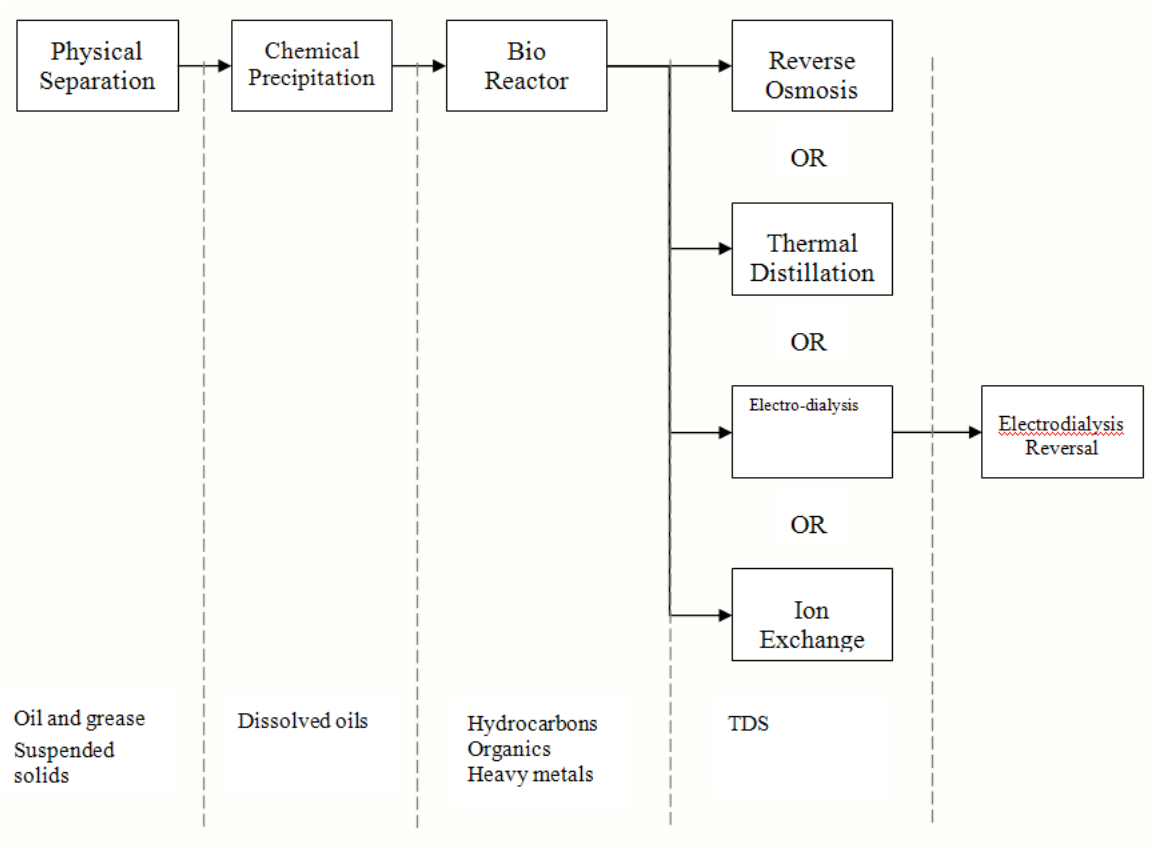

5.12.3.1 Membranes / Reverse Osmosis

Membranes are an advanced form of filtration, and may be used to treat TDS in flowback. The technology allows water - the permeate - to pass through the membrane, but the membrane blocks passage of suspended or dissolved particles larger than the membrane pore size. This method may be able to treat TDS concentrations up to approximately 45,000 mg/L, and produce an effluent with TDS concentrations between 200 and 500 mg/L. This technology generates a

[132] URS, 2009, p. 5-4.

residual - the concentrate - that would need proper disposal. The flowback water recovery rate for most membrane technologies is typically between 50-75 percent. Membrane performance may be impacted by scaling and/or microbiological fouling; therefore, flowback water would likely require extensive pre-treatment before it is sent through a membrane.

Reverse osmosis (RO) is a membrane technology that uses osmotic pressure on the membrane to provide passage of high-quality water, producing a concentrated brine effluent that will require further treatment and disposal. Reverse osmosis is a well-proven technology and is frequently used in desalination projects, in both modular and permanent configurations, though it is less efficient under high TDS concentrations. High TDS concentrations, such as in Marcellus flowback,[133] will likely result in large quantities of concentrated brine (also referred to as "reject") that will require further treatment or disposal. When designing treatment processes, several vendors use RO as a primary treatment (with appropriate pre-treatment prior to RO); and then use a secondary treatment method for the concentrated brine. The secondary treatment can be completed on-site, or the concentrated brine can be trucked to a centralized brine treatment facility.

Modular membrane technology units have been used in different regions for many different projects, including the Barnett Shale. Some firms have developed modular RO treatment units, which could potentially be used in the Marcellus.[134]

5.12.3.2 Thermal Distillation

Thermal distillation utilizes evaporation and crystallization techniques that integrate a multi-effect distillation column, and this technology may be used to treat flowback water with a large range of parameter concentrations. For example, thermal distillation may be able to treat TDS concentrations from 5,000 to over 150,000 mg/L, and produce water with TDS concentrations between 50 and 150 mg/L. The resulting residual salt would need appropriate disposal. This technology is resilient to fouling and scaling, but is energy intensive and has a large footprint.

Modular thermal distillation units have been used in the Barnett Shale, and have begun to be

[133] URS, 2011, p. 4-37.

[134] URS, 2011, p. 5-7.

used in the Marcellus Shale in Pennsylvania. In addition to the units that are already in use, several vendors have designs ready for testing, potentially further decreasing costs in the near future.[135]

5.12.3.3 Ion Exchange

Ion exchange units utilize different resins to preferentially remove certain ions. When treating flowback, the resin would be selected to preferentially remove sodium ions. The required resin volume and size of the ion exchange vessel would depend on the salt concentration and flowback volume treated.

The Higgins Loop is one version of ion exchange that has been successfully used in Midwest coal bed methane applications. The Higgins Loop uses a continuous countercurrent flow of flowback fluid and ion exchange resin. High sodium flowback fluid can be fed into the absorption chamber to exchange for hydrogen ions. The strong acid-cation resin is advanced to the absorption chamber through a unique resin pulsing system.

Modular ion exchange units have been used in the Barnett Shale.

5.12.3.4 Electrodialysis/Electrodialysis Reversal

These treatment units are configured with alternating stacks of cation and anion membranes that allow passage of flowback fluid. Electric current applied to the stacks forces anions and cations to migrate in different directions.

Electrodialysis Reversal (EDR) is similar to electrodialysis, but its electric current polarity may be reversed as needed. This current reversal acts as a backwash cycle for the stacks which reduces scaling on membranes. EDR offers lower electricity usage than standard reverse osmosis systems and can potentially reduce salt concentrations in the treated water to less than 200 mg/L. Modular electrodialysis units have been used in the Barnett Shale and Powder River Basin plays.

Table 5.26 compares EDR and RO by outlining key characteristics of both technologies.

[135] URS, 2011 p. 5-8.

Table 5.26 - Treatment capabilities of EDR and RO Systems

Criteria	EDR	RO
Acceptable influent TDS (mg/L)	400-3,000	100-15,000
Salt removal capacity	50-95%	90-99%
Water recovery rate	85-94%	50-75%
Allowable Influent Turbidity	Silt Density Index (SDI) < 12	SDI < 5
Operating Pressure	<50 psi	> 100 psi
Power Consumption	Lower for <2,500 mg/L TDS	Lower for >2,500 mg/L TDS
Typical Membrane Life	7-10 years	3-5 years

5.12.3.5 Ozone/Ultrasonic/Ultraviolet

These technologies are designed to oxidize and separate hydrocarbons and heavy metals, and to oxidize biological films and bacteria from flowback water. The microscopic air bubbles in supersaturated ozonated water and/or ultrasonic transducers cause oils and suspended solids to float. Some vendors have field-tested the companion process of hydrodynamic cavitation, in which microscopic ozone bubbles implode, resulting in very high temperatures and pressures at the liquid-gas interface, converting the ozone to hydroxyl radicals and oxygen gas. The high temperatures and the newly-formed hydroxyl radicals quickly oxidize organic compounds.[136] Hydrodynamic cavitation has been used in field tests in the Fayetteville and Woodford Shale plays, but its use has not gained traction in the Marcellus play.[137]

Some vendors include ozone treatment technologies as one step in their flowback treatment process, including treatment for blending and re-use of water in drilling new wells. Systems incorporating ozone technology have been successfully used and analyzed in the Barnett Shale.[138]

[136] NETL, 2010.

[137] Yoxtheimer, 2011.

[138] URS, 2011 p. 5-9.

5.12.3.6 Crystallization/Zero Liquid Discharge

Zero liquid discharge (ZLD) follows the same principles as physical and chemical separation (precipitation, centrifuges, etc.) and evaporation, however a ZLD process ensures that all liquid effluent is of reusable or dischargeable quality. Additionally, any concentrate from the treatment process will be crystallized and will either be used in some capacity on site, will be offered for sale as a secondary product, or will be treated in such a way that it will meet regulations for disposal within a landfill. ZLD treatment is a relatively rare, expensive treatment process, and while some vendors suggest that the unit can be setup on the well pad, a more cost-effective use of ZLD treatment will be at a centralized treatment plant located near users of the systems' byproducts. In addition to the crystallized salts produced by ZLD, treated effluent water and/or steam will also be a product that can be used by a third party in some industrial or agricultural setting.

ZLD treatment systems are in use in a variety of industries, but none have been implemented in a natural gas production setting yet. Numerous technology vendors have advertized ZLD as a treatment option in the Marcellus, but the economical feasibility of such a system has not yet been demonstrated.[139]

5.12.4 Comparison of Potential On-Site Treatment Technologies

A comparison of performance characteristics associated with on-site treatment technologies is provided in Table 5.27[140]

[139] URS, 2011 p. 5-9.

[140] URS, 2009, p. 5-8.

Table 5.27 - Summary of Characteristics of On-Site Flowback Water Treatment Technologies (Updated July 2011)[141]

Characteristic	Filtration	Ion Exchange	Reverse Osmosis	EDR	Thermal Distillation	Ozone / Ultrasonic / Ultraviolet
Energy Cost	Low	Low	Moderate	High	High	Low
Energy Usage vs. TDS	N/A	Low	Increase	High Increase	Independent	Increase
Applicable to	All Water types	All Water types	Moderate TDS	High TDS	High TDS	All Water types
Plant / Unit size	Small / Modular	Small / Modular	Modular	Modular	Large	Small / Modular
Microbiological Fouling	Possible	Possible	Possible	Low	N/A	Possible
Complexity of Technology	Low	Low	Moderate / High Maintenance	Regular Maintenance	Complex	Low
Scaling Potential	Low	Low	High	Low	Low	Low
Theoretical TDS Feed Limit (mg/L)	N/A	N/A	32,000	40,000	100,000+	Depends on turbidity
Pretreatment Requirement	N/A	Filtration	Extensive	Filtration	Minimal	Filtration
Final Water TDS	No impact	200-500 ppm	200-500 ppm	200-1000 ppm	< 10 mg/L	Variable
Recovery Rate (Feed TDS >20,000 mg/L)	N/A	N/A	30-50%	60-80%	75-85%	Variable

5.13 Waste Disposal

5.13.1 Cuttings from Mud Drilling

The 1992 GEIS discusses on-site burial of cuttings generated during compressed air drilling. This option is also viable for cuttings generated during drilling with fresh water as the drilling fluid. However, cuttings that are generated during drilling with polymer- or oil-based muds are considered industrial non-hazardous waste and therefore must be removed from the site by a permitted Part 364 Waste Transporter and properly disposed in a solid waste landfill. In New York State the NORM in cuttings is not precluded by regulation from disposal in a solid waste

[141] URS, 2011, p. 5-9

landfill, though well operators should consult with the operators of any landfills they are considering using for disposal regarding the acceptance of Marcellus Shale drill cuttings by that facility.

5.13.2 Reserve Pit Liner from Mud Drilling

The 1992 GEIS discusses on-site burial, with the landowner's permission, of the plastic liner used for the reserve pit for air-drilled wells. This option is also viable for wells where fresh-water is the drilling fluid. However, pit liners for reserve pits where polymer- or oil-based drilling muds are used must be removed from the site by a permitted Part 364 Waste Transporter and properly disposed in a solid waste landfill.

5.13.3 Flowback Water

As discussed in Section 5.12, options exist or are being developed for treatment, recycling and reuse of flowback water. Nevertheless, proper disposal is required for flowback water that is not reused. Factors which could result in a need for disposal instead of reuse include lack of reuse opportunity (i.e., no other wells being fractured within reasonable time frames or a reasonable distance), prohibitively high contaminant concentrations which render the water untreatable to usable quality, or unavailability or infeasibility of treatment options for other reasons.

Flowback water requiring disposal is considered industrial wastewater, like many other water-use byproducts. The Department has an EPA-approved program for the control of wastewater discharges. Under New York State law, the program is called the State Pollutant Discharge Elimination System (SPDES). The program controls point source discharges to ground waters and surface waters. SPDES permits are issued to wastewater dischargers, including POTWs, and include specific discharge limitations and monitoring requirements. The effluent limitations are the maximum allowable concentrations or ranges for various physical, chemical, and/or biological parameters to ensure that there are no impacts to the receiving water body.

Potential flowback water disposal options discussed in the 1992 GEIS include:

- injection wells, which are regulated under both the Department's SPDES program and the federal Underground Injection Control (UIC) program;
- municipal sewage treatment facilities (POTWs); and
- out-of-state industrial treatment plants.

Road spreading for dust control and de-icing (by a Part 364 Transporter with local government approval) is also discussed in the 1992 GEIS as a general disposition method used in New York for well-related fluids, primarily production brine (not an option for flowback water). Use of existing or new private in-state waste water treatment plants and injection for enhanced resource recovery in oil fields have also been suggested. More information about each of these options is presented below and a more detailed discussion of the potential environmental impacts and how they are mitigated is presented in Chapters 6 and 7.

5.13.3.1 Injection Wells

Discussed in Chapter 15 of the 1992 GEIS, injection wells for disposal of brine associated with oil and gas operations are classified as Class IID in EPA's UIC program and require federal permits. Under the Department's SPDES program, the use of these wells has been categorized and regulated as industrial discharge. The primary objective of both programs is protection of underground sources of drinking water, and neither the EPA nor the Department issues a permit without a demonstration that injected fluids will remain confined in the disposal zone and isolated from fresh water aquifers. As noted in the 1992 Findings Statement, the permitting process for brine disposal wells "require[s] an extensive surface and subsurface evaluation which is in effect a SEIS addressing technical issues. An additional site-specific environmental assessment and SEQRA determination are required."

UIC permit requirements will be included by reference in the SPDES permit, and the Department may propose additional monitoring requirements and/or discharge limits for inclusion in the SPDES permit. A well permit issued by DMN is also required to drill or convert a well deeper than 500 feet for brine disposal. This permit is not issued until the required UIC and SPDES permits have been approved. More information about the required analysis and mitigation

measures considered during this review is provided in Chapter 7. Because of the 1992 finding that brine disposal wells require site-specific SEQRA review, mitigation measures are discussed in Chapter 7 for informational purposes only and are not being proposed on a generic basis.

5.13.3.2 Municipal Sewage Treatment Facilities

Municipal sewage treatment facilities (also called POTWs) are regulated by the Department's DOW. POTWs typically discharge treated wastewater to surface water bodies, and operate under SPDES permits which include specific discharge limitations and monitoring requirements. In general, POTWs must have a Department-approved pretreatment program for accepting any industrial waste. POTWs must also notify the Department of any new industrial waste they plan to receive at their facility. POTWs are required to perform certain analyses to ensure they can handle the waste without upsetting their system or causing a problem in the receiving water. Ultimately, the Department needs to approve such analysis and modify SPDES permits as needed to insure water quality standards in receiving waters are maintained at all times. More detailed discussion of the potential environmental impacts and how they are mitigated is presented in Chapters 6 and 7.

5.13.3.3 Out-of-State Treatment Plants

The only regulatory role the Department has over disposal of flowback water (or production brine) at out-of-state municipal or industrial treatment plants is that transport of these fluids, which are considered industrial waste, must be by a licensed Part 364 Transporter.

For informational purposes, Table 5.28 lists out-of-state plants that were proposed in actual well permit applications for disposition of flowback water recovered in New York. The regulatory regimes in other states for treatment of this waste stream are evolving, and it is unknown whether disposal at the listed plants remains feasible.

Table 5.28 - Out-of-state treatment plants proposed for disposition of NY flowback water

Treatment Facility	**Location**	**County**
Advanced Waste Services	New Castle, PA	Lawrence
Eureka Resources	Williamsport, PA	Lycoming
Lehigh County Authority Pretreatment Plant	Fogelsville, PA	Lehigh
Liquid Assets Disposal	Wheeling, WV	Ohio
Municipal Authority of the City of McKeesport	McKeesport, PA	Allegheny
PA Brine Treatment, Inc.	Franklin, PA	Venango
Sunbury Generation	Shamokin Dam, PA	Snyder
Tri-County Waste Water Management	Waynesburg, PA	Greene
Tunnelton Liquids Co.	Saltsburg, PA	Indiana
Valley Joint Sewer Authority	Athens, PA	Bradford
Waste Treatment Corporation	Washington, PA	Washington

5.13.3.4 Road Spreading

Consistent with past practice regarding flowback water disposal, in January 2009, the Department's Division of Solid and Hazardous Materials (DSHM), which was then responsible for oversight of the Part 364 program, released a notification to haulers applying for, modifying, or renewing their Part 364 permit that flowback water from any formation including the Marcellus may not be spread on roads and must be disposed of at facilities authorized by the Department or transported for use or re-use at other gas or oil wells where acceptable to DMN. This notification also addressed production brine and is included as Appendix 12. (Because of organizational changes within the Department since 2009, the Part 364 program is now overseen by the Division of Environmental Remediation (DER). As discussed in Chapter 7, BUDs for reuse of production brine from Marcellus Shale will not be issued until additional data on NORM content is available and evaluated.)

5.13.3.5 Private In-State Industrial Treatment Plants

Industrial facilities could be constructed or converted in New York to treat flowback water (and production brine). Such facilities would require a SPDES permit for any discharge. Again, the SPDES permit for a dedicated treatment facility would include specific discharge limitations and monitoring requirements. The effluent limitations are the maximum allowable concentrations or ranges for various physical, chemical, and/or biological parameters to ensure that there are no impacts to the receiving water body.

5.13.3.6 Enhanced Oil Recovery

Waterflooding is an enhanced oil recovery technique whereby water is injected into partially depleted oil reservoirs to displace additional oil and increase recovery. Waterflood operations in New York are regulated under Part 557 of the Department's regulations and under the EPA's Underground Injection Control Program.

EPA reviews proposed waterflood injectate to determine the threat of endangerment to underground sources of drinking water. Operations that are authorized by rule are required to submit an analysis of the injectate anytime it changes, and operations under permit are required to modify their permits to inject water from a new source. At this time, no waterflood operations in New York have EPA approval to inject flowback water.

5.13.4 Solid Residuals from Flowback Water Treatment

URS Corporation reports that residuals disposal from the limited on-site treatment currently occurring generally consists of injection into disposal wells.[142] Other options would be dependent upon the nature and composition of the residuals and would require site-specific consultation with the Department's Division of Materials Management (DMM). Transportation would require a Part 364 Waste Transporters' Permit.

5.14 Well Cleanup and Testing

Wells are typically tested after drilling and stimulation to determine their productivity, economic viability, and design criteria for a pipeline gathering system if one needs to be constructed. If no gathering line exists, well testing necessitates that produced gas be flared. However, operators have reported that for Marcellus Shale development in the northern tier of Pennsylvania, flaring is minimized by construction of the gathering system ahead of well completion. Flaring is necessary during the initial 12 to 24 hours of flowback operations while the well is producing a high ratio of flowback water to gas, but no flow testing that requires an extended period of flaring is conducted. Operators report that without a gathering line in place, initial cleanup or

[142] URS, 2009, p. 5-3.

testing that require flaring could last for 3 days per well.[143] Under the SGEIS, permit conditions would prohibit flaring during completion operations if a gathering line is in place.

5.15 Summary of Operations Prior to Production

Table 5.29 summarizes the primary operations that may take place at a multi-well pad prior to the production phase, and their typical durations. This tabulation assumes that a smaller rig is used to drill the vertical wellbore and a larger rig is used for the horizontal wellbore. Rig availability and other parameters outside the operators' control may affect the listed time frames. As explained in Section 5.2, no more than two rigs would operate on the well pad concurrently.

Note that the early production phase at a pad may overlap with the activities summarized in Table 5.29, as some wells may be placed into production prior to drilling and completion of all the wells on a pad. All pre-production operations for an entire pad must be concluded within three years or less, in accordance with ECL §23-0501. Estimated duration of each operation may be shorter or longer depending on site specific circumstances.

Table 5.29 - Primary Pre-Production Well Pad Operations (Revised July 2011)

Operation	Materials and Equipment	Activities	Duration
Access Road and Well Pad Construction	Backhoes, bulldozers and other types of earth-moving equipment.	Clearing, grading, pit construction, placement of road materials such as geotextile and gravel.	Up to 4 weeks per well pad
Vertical Drilling with Smaller Rig	Drilling rig, fuel tank, pipe racks, well control equipment, personnel vehicles, associated outbuildings, delivery trucks.	Drilling, running and cementing surface casing, truck trips for delivery of equipment and cement. Delivery of equipment for horizontal drilling may commence during late stages of vertical drilling.	Up to 2 weeks per well; one to two wells at a time
Preparation for Horizontal Drilling with Larger Rig		Transport, assembly and setup, or repositioning on site of large rig and ancillary equipment.	5 – 30 days per well[144]

[143] ALL Consulting, 2010, pp. 10-11.

[144] The shorter end of the time frame for drilling preparations applies if the rig is already at the well pad and only needs to be repositioned. The longer end applies if the rig would be brought from off-site and is proportional to the distance which the rig would be moved. This time frame would occur prior to vertical drilling if the same rig is used for the vertical and horizontal portions of the wellbore.

Operation	Materials and Equipment	Activities	Duration
Horizontal Drilling	Drilling rig, mud system (pumps, tanks, solids control, gas separator), fuel tank, well control equipment, personnel vehicles, associated outbuildings, delivery trucks.	Drilling, running and cementing production casing, truck trips for delivery of equipment and cement. Deliveries associated with hydraulic fracturing may commence during late stages of horizontal drilling.	Up to 2 weeks per well; one to two wells at a time
Preparation for Hydraulic Fracturing		Rig down and removal or repositioning of drilling equipment including possible changeover to workover rig to clean out well and run tubing-conveyed perforating equipment. Wireline truck on site to run cement bond log (CBL). Truck trips for delivery of temporary tanks, water, sand, additives and other fracturing equipment. Deliveries may commence during late stages of horizontal drilling.	30 – 60 days per well, or per well pad if all wells treated during one mobilization
Hydraulic Fracturing Procedure	Temporary water tanks, generators, pumps, sand trucks, additive delivery trucks and containers (see Section 5.6.1), blending unit, personnel vehicles, associated outbuildings, including computerized monitoring equipment.	Fluid pumping, and use of wireline equipment between pumping stages to raise and lower tools used for downhole well preparation and measurements. Computerized monitoring. Continued water and additive delivery.	2 – 5 days per well, including approximately 40 to 100 hours of actual pumping
Fluid Return (Flowback) and Treatment	Gas/water separator, flare stack, temporary water tanks, mobile water treatment units, trucks for fluid removal if necessary, personnel vehicles.	Rig down and removal or repositioning of fracturing equipment; controlled fluid flow into treating equipment, tanks, lined pits, impoundments or pipelines; truck trips to remove fluid if not stored on site or removed by pipeline.	2 – 8 weeks per well, may occur concurrently for several wells
Waste Disposal	Earth-moving equipment, pump trucks, waste transport trucks.	Pumping and excavation to empty/reclaim reserve pit(s). Truck trips to transfer waste to disposal facility. Truck trips to remove temporary water storage tanks.	Up to 6 weeks per well pad
Well Cleanup and Testing	Well head, flare stack, brine tanks. Earth-moving equipment.	Well flaring and monitoring. Truck trips to empty brine tanks. Gathering line construction may commence if not done in advance.	½ - 30 days per well

5.16 Natural Gas Production

5.16.1 Partial Site Reclamation

Subsequent to drilling and fracturing operations, associated equipment is removed. Any pits used for those operations must be reclaimed and the site must be re-graded and seeded to the extent feasible to match it to the adjacent terrain. Department inspectors visit the site to confirm full restoration of areas not needed for production.

Well pad size during the production phase will be influenced on a site-specific basis by topography and generally by the space needed to support production activities and well servicing. According to operators, multi-well pads will average 1.5 acres in size during the long-term production phase, after partial reclamation.

5.16.2 Gas Composition

5.16.2.1 Hydrocarbons

As discussed in Chapter 4 and shown on the maps accompanying the discussion in that section, most of the Utica Shale and most of the Marcellus Shale "fairway" are in the dry gas window as defined by thermal maturity and vitrinite reflectance. In other words, the shales would not be expected to produce liquid hydrocarbons such as oil or condensate. This is corroborated by gas composition analyses provided by one operator for wells in the northern tier of Pennsylvania and shown in Table 5.30.

Table 5.30 - Marcellus Gas Composition from Bradford County, PA

Mole percent samples from Bradford Co., PA												
Sample Number	**Nitrogen**	**Carbon Dioxide**	**Methane**	**Ethane**	**Propane**	**i-Butane**	**n-Butane**	**i-Pentane**	**n-Pentane**	**Hexanes +**	**Oxygen**	**sum**
1	0.297	0.063	96.977	2.546	0.107		0.01					100
2	0.6	0.001	96.884	2.399	0.097	0.004	0.008	0.003	0.004			100
3	0.405	0.085	96.943	2.449	0.106	0.003	0.009					100
4	0.368	0.046	96.942	2.522	0.111	0.002	0.009					100
5	0.356	0.067	96.959	2.496	0.108	0.004	0.01					100
6	1.5366	0.1536	97.6134	0.612	0.0469					0.0375		100
7	2.5178	0.218	96.8193	0.4097	0.0352							100
8	1.2533	0.1498	97.7513	0.7956	0.0195		0.0011			0.0294		100
9	0.2632	0.0299	98.0834	1.5883	0.0269	0.0000	0.0000	0.0000	0.0000	0.0000	0.0083	100
10	0.4996	0.0551	96.9444	2.3334	0.0780	0.0157	0.0167	0.0000	0.0000	0.0000	0.0571	100
11	0.1910	0.0597	97.4895	2.1574	0.0690	0.0208	0.0126	0.0000	0.0000	0.0000	0.0000	100
12	0.2278	0.0233	97.3201	2.3448	0.0731	0.0000	0.0032	0.0000	0.0000	0.0000	0.0077	100

ICF International, reviewing the above data under contract to NYSERDA, notes that samples 1, 3, 4 had no detectable hydrocarbons greater than n-butane. Sample 2 had no detectable hydrocarbons greater than n-pentane. Based on the low VOC content of these compositions, pollutants such as BTEX are not expected.[145] BTEX would normally be trapped in liquid phase with other components like natural gas liquids, oil or water. Fortuna Energy reports that it has sampled for benzene, toluene, and xylene and has not detected it in its gas samples or water analyses.

5.16.2.2 Hydrogen Sulfide

As further reported by ICF, sample number 1 in Table 5.30 included a sulfur analysis and found less than 0.032 grams sulfur per 100 cubic feet. The other samples did not include sulfur analysis. Chesapeake Energy reported in 2009 that no hydrogen sulfide had been detected at any of its active interconnects in Pennsylvania. Also in 2009, Fortuna Energy (now Talisman Energy) reported testing for hydrogen sulfide regularly with readings of 2 to 4 ppm during a brief period on one occasion in its vertical Marcellus wells, and that its presence had not recurred since. More recently, it has been reported to the Department that, beyond minor detections with mudlogging equipment, there is no substantiated occurrence of H_2S in Marcellus wells in the northern tier of Pennsylvania.[146]

5.16.3 Production Rate

Long-term production rates are difficult to predict accurately for a play that has not yet been developed or is in the very early stages of development. One operator has indicated that its Marcellus production facility design will have a maximum capacity of either 6 MMcf/d or 10 MMcf/d, whichever is appropriate. IOGA-NY provided production estimates based on current information regarding production experience in Pennsylvania, but also noted the following caveats:

- The production estimates are based on 640-acre pad development with horizontal wells in the Marcellus fairway. Vertical wells and off-fairway development will vary.

[145] ICF Task 2, 2009, pp. 29-30.

[146] ALL Consulting, 2010, p. 49.

- The Marcellus fairway in New York is expected to have less formation thickness, and because there has not been horizontal Marcellus drilling to date in New York the reservoir characteristics and production performance are unknown. IOGA-NY expects lower average production rates in New York than in Pennsylvania.

The per-well production estimates provided by IOGA-NY are as follows:

High Estimate

- Year 1 – initial rate of 8.72 MMcf/d declining to 3.49 MMcf/d.
- Years 2 to 4 – 3.49 MMcf/d declining to 1.25 MMcf/d.
- Years 5 to 10 – 1.25 MMcf/d declining to 0.55 MMcf/d.
- Years 11 and after – 0.55 MMcf/d declining at 5% per annum.
- The associated estimated ultimate recovery (EUR) is approximately 9.86 Bcf.

Low Estimate

- Year 1 – initial rate of 3.26 MMcf/d declining to 1.14 MMcf/d.
- Years 2 to 4 – 1.14 MMcf/d declining to 0.49 MMcf/d.
- Years 5 to 10 – 0.49 MMcf/d declining to 0.29 MMcf/d.
- Years 11 and after – 0.29 MMcf/d declining at 5% per annum.
- The associated EUR is approximately 2.28 Bcf.[147]

5.16.4 Well Pad Production Equipment

In addition to the assembly of pressure-control devices and valves at the top of the well known as the "wellhead," "production tree" or "Christmas tree," equipment at the well pad during the production phase will likely include:

- A small inline heater that is in use for the first 6 to 8 months of production and during winter months to ensure freezing does not occur in the flow line due to Joule-Thompson effect (each well or shared);
- A two-phase gas/water separator;
- Gas metering devices (each well or shared);
- Water metering devices (each well or shared); and
- Brine storage tanks (shared by all wells).

[147] ALL Consulting, 2011, p. 2.

In addition:

- A well head compressor may be added during later years after gas production has declined; and
- A triethylene glycol (TEG) dehydrator may be located at some well sites, although typically the gas is sent to a gathering system for compression and dehydration at a compressor station.

Produced gas flows from the wellhead to the separator through a two- to three-inch diameter pipe (flow line). The operating pressure in the separator will typically be in the 100 to 200 psi range depending on the stage of the wells' life. At the separator, water will be removed from the gas stream via a dump valve and sent by pipe (water line) to the brine storage tanks. The gas continues through a meter and to the departing gathering line, which carries the gas to a centralized compression facility (see Figure 5.8).

Figure 5.8 – Simplified Illustration of Gas Production Process

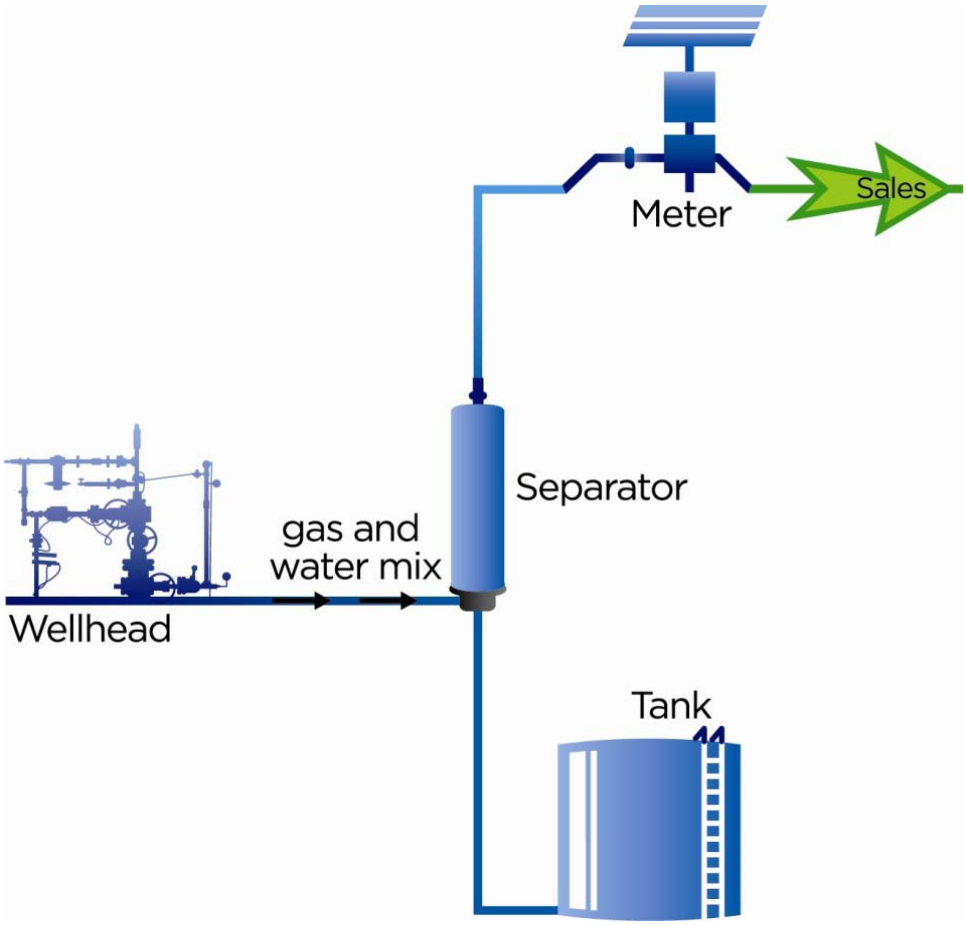

5.16.5 Brine Storage

Based on experience to date in the northern tier of Pennsylvania, one operator reports that brine production has typically been less than 10 barrels per day after the initial flowback operation and once the well is producing gas. Another operator reports that the rate of brine production during the production phase is about to 5 - 20 barrels per MMcf of gas produced.

One or more brine tanks will be installed on-site, along with truck loading facilities. At least one operator has indicated the possibility of constructing pipelines to move brine from the site, in which case truck loading facilities would not be necessary. Operators monitor brine levels in the tanks at least daily, with some sites monitored remotely by telemetric devices capable of sending alarms or shutting wells in if the storage limit is approached.

The storage of production brine in on-site pits has been prohibited in New York since 1984.

5.16.6 Brine Disposal

Production brine disposal options discussed in the 1992 GEIS include injection wells, treatment plants and road spreading for dust control and de-icing, which are all discussed in the GEIS. If production brine is trucked off-site, it must be hauled by approved Part 364 Waste Transporters.

With respect to road spreading, in January 2009 the Department released a notification to haulers applying for, modifying, or renewing their Part 364 Waste Transporter Permits that any entity applying for a Part 364 permit or permit modification to use production brine for road spreading must submit a petition for a beneficial use determination (BUD) to the Department. The BUD and Part 364 permit must be issued by the Department prior to any production brine being removed from a well site for road spreading. See Appendix 12 for the notification. As discussed in Chapter 7, BUDs for reuse of production brine from Marcellus Shale will not be issued until additional data on NORM content is available and evaluated.

5.16.7 NORM in Marcellus Production Brine

Results of the Department's initial NORM analysis of Marcellus brine produced in New York are shown in Appendix 13. These samples were collected in late 2008 and 2009 from vertical gas wells in the Marcellus formation. The data indicate the need to collect additional samples of production brine to assess the need for mitigation and to require appropriate handling and

treatment options, including possible radioactive materials licensing. The NYSDOH will require the well operator to obtain a radioactive materials license for the facility when exposure rate measurements associated with scale accumulation in or on piping, drilling and brine storage equipment exceed 50 microR/hr (μR/hr). A license may be required for facilities that will concentrate NORM during pre-treatment or treatment of brine. Potential impacts and proposed mitigation measures related to NORM are discussed in Chapters 6 and 7.

5.16.8 Gas Gathering and Compression

Operators report a 0.55 psi/foot to 0.60 psi/foot pressure gradient for the Marcellus Shale in the northern tier of Pennsylvania. Bottom-hole pressure equals the true vertical depth of the well times the pressure gradient. Therefore, the bottom-hole pressure on a 6,000-foot deep well will be approximately between 3,300 and 3,600 psi. Wellhead pressures would be lower, depending on the makeup of the gas. One operator reported flowing tubing pressures in Bradford County, Pennsylvania, of 1,100 to 2,000 psi. Gas flowing at these pressures would not initially require compression to flow into a transmission line. Pressure decreases over time, however, and one operator stated an advantage of flowing the wells at as low a pressure as economically practical from the outset, to take advantage of the shale's gas desorption properties. In either case, the necessary compression to allow gas to flow into a large transmission line for sale would typically occur at a centralized site. Dehydration units, to remove water vapor from the gas before it flows into the sales line, would also be located at the centralized compression facilities.

Based on experience in the northern tier of Pennsylvania, operators estimate that a centralized facility will service well pads within a four to six mile radius. The gathering system from the well to a centralized compression facility consists of buried polyvinyl chloride (PVC) or steel pipe, and the buried lines leaving the compression facility consists of coated steel.

Siting of gas gathering and pipeline systems, including the centralized compressor stations described above, is not subject to SEQRA review. See 6 NYCRR 617.5(c)(35). Therefore, the above description of these facilities, and the description in Section 8.1.2.1 of the PSC's environmental review process, is presented for informational purposes only. This SGEIS will not result in SEQRA findings or new SEQRA procedures regarding the siting and approval of gas gathering and pipeline systems or centralized compression facilities. Environmental factors

associated with gas-gathering and pipeline systems will be considered as part of the PSC's permitting process.

Photo 5.28 shows an aerial view of a compression facility.

Photo 5.28 - Pipeline Compressor in New York. Source: Fortuna Energy

5.17 Well Plugging

As described in the 1992 GEIS, any unsuccessful well or well whose productive life is over must be properly plugged and abandoned, in accordance with Department-issued plugging permits and under the oversight of Department field inspectors. Proper plugging is critical for the continued protection of groundwater, surface water bodies and soil. Financial security to ensure funds for well plugging is required before the permit to drill is issued, and must be maintained for the life of the well.

When a well is plugged, downhole equipment is removed from the wellbore, uncemented casing in critical areas must be either pulled or perforated, and cement must be placed across or squeezed at these intervals to ensure seals between hydrocarbon and water-bearing zones. These downhole cement plugs supplement the cement seal that already exists at least behind the surface (i.e., fresh-water protection) casing and above the completion zone behind production casing.

Intervals between plugs must be filled with a heavy mud or other approved fluid. For gas wells, in addition to the downhole cement plugs, a minimum of 50 feet of cement must be placed in the top of the wellbore to prevent any release or escape of hydrocarbons or brine from the wellbore. This plug also serves to prevent wellbore access from the surface, eliminating it as a safety hazard or disposal site.

Removal of all surface equipment and full site restoration are required after the well is plugged. Proper disposal of surface equipment includes testing for NORM to determine the appropriate disposal site.

The plugging requirements summarized above are described in detail in Chapter 11 of the 1992 GEIS and are enforced as conditions on plugging permits. Issuance of plugging permits is classified as a Type II action under SEQRA. Proper well plugging is a beneficial action with the sole purpose of environmental protection, and constitutes a routine agency action. Horizontal drilling and high-volume hydraulic fracturing do not necessitate any new or different methods for well plugging that require further SEQRA review.

New York State

DEC

Chapter 6

Potential Environmental Impacts

Revised Draft
Supplemental Generic Environmental Impact Statement